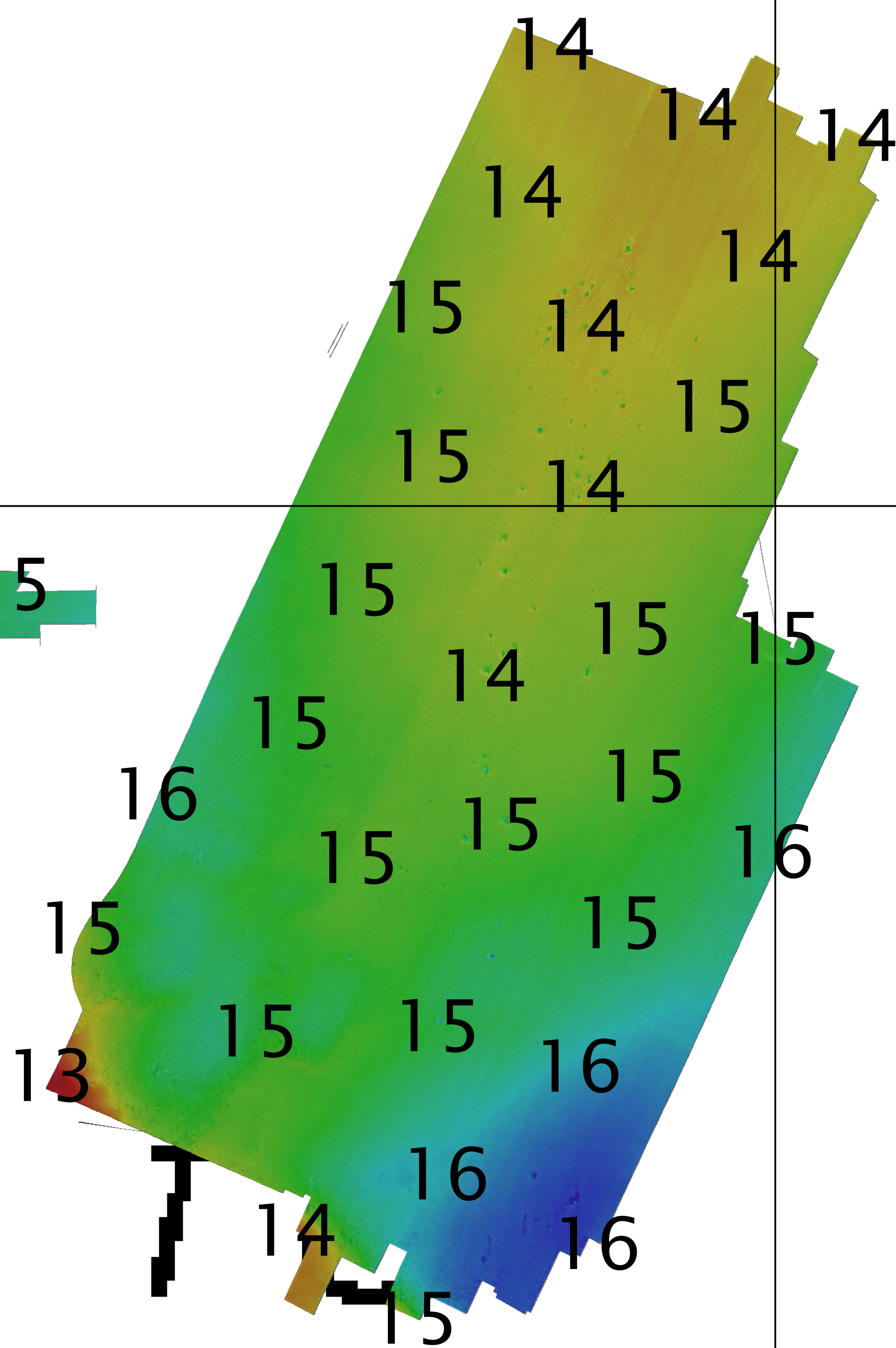


3

10

14




36° 27' N

36° 27' N

NOT FOR NAVIGATION



NATIONAL OCEANIC AND ATMOSPHERIC ADMINISTRATION
NATIONAL OCEAN SERVICE
OFFICE OF COAST SURVEY




OPR-D304-TJ-18, F00720

*NC Coastline, North Carolina
18 NM Offshore of Currituck Beach*

REMARKS: - Depths in Fathoms
- Additional data and products for this survey available <https://www.ncei.noaa.gov>
- Isolated features such as rocks, wrecks, and obstructions are not portrayed on this product
- Read attached F00720_read_me.txt for additional information

1112



36° 24' N

36° 24' N