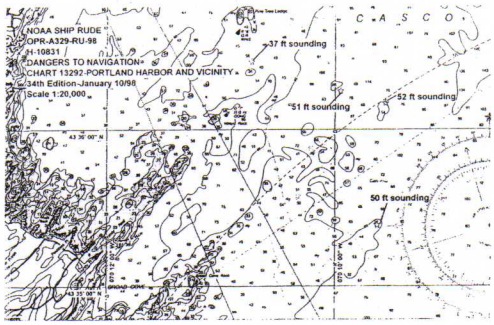
NOAA SHIP RUDE
OPR-A329-RU-98
H-10831
DANGERS TO NAVIGATION
CHART 13292-PORTLAND HARBOR AND VICINITY
34th Edition-January 10/98
Scale 1:20,000
C A S C O
37 ft sounding
51 ft sounding
52 ft sounding
50 ft sounding

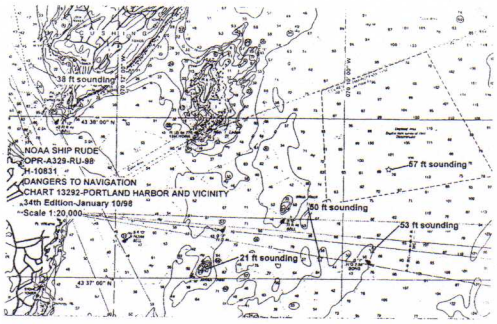
38 ft sounding
NOAA SHIP RUDE
OPR-A329-RU-98
H-10831
DANGERS TO NAVIGATION
CHART 13292-PORTLAND HARBOR AND VICINITY
34th Edition-January 10/98
Scale 1:20,000
57 ft sounding
50 ft sounding
53 ft sounding
21 ft sounding

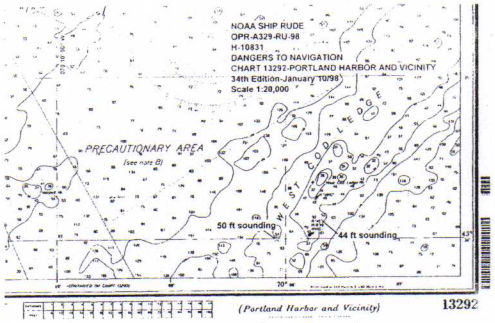
NOAA SHIP RUDE
OPR-A329-RU-98
H-10831
DANGERS TO NAVIGATION
CHART 13292-PORTLAND HARBOR AND VICINITY
34th Edition-January 10/98
Scale 1:20,000
PRECAUTIONARY AREA
(see note B)
50 ft sounding
44 ft sounding