



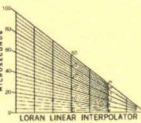


UNITED STATES
ALASKA - SOUTH COAST

Final Tidal Zoning
for OPR-P132-RA-2005, Sheet H11350
Galena Bay, Prince William Sound, AK

Plane	SATURATION	Range	Height	Mean	Mean	Mean	Mean
Mean High Water	11.9	11.0	11.0	11.0	11.0	11.0	11.0
Low Water	11.4	10.9	10.9	10.9	10.9	10.9	10.9
Mean High Tide	10.1	11.1	11.1	11.1	11.1	11.1	11.1
Mean Low Tide	10.8	11.0	11.0	11.0	11.0	11.0	11.0
Mean High Spring	10.1	11.1	11.1	11.1	11.1	11.1	11.1
Mean Low Spring	10.1	11.1	11.1	11.1	11.1	11.1	11.1

SUPPLEMENTAL INFORMATION
Consult U.S. Coast Pilot 8 for important regulations or notices.



945-4460 Columbia Glacier

945-4240 VALDEZ, PRINCE WILLIAM SOUND

PWS67
Time Corrector 0 mins.
Range Corrector x0.99
Reference 945-4460

