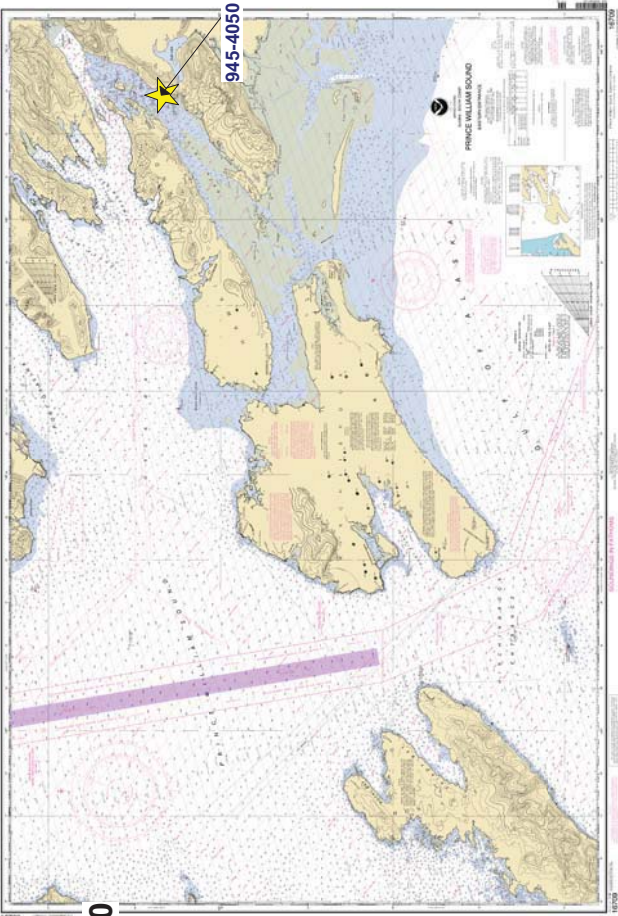
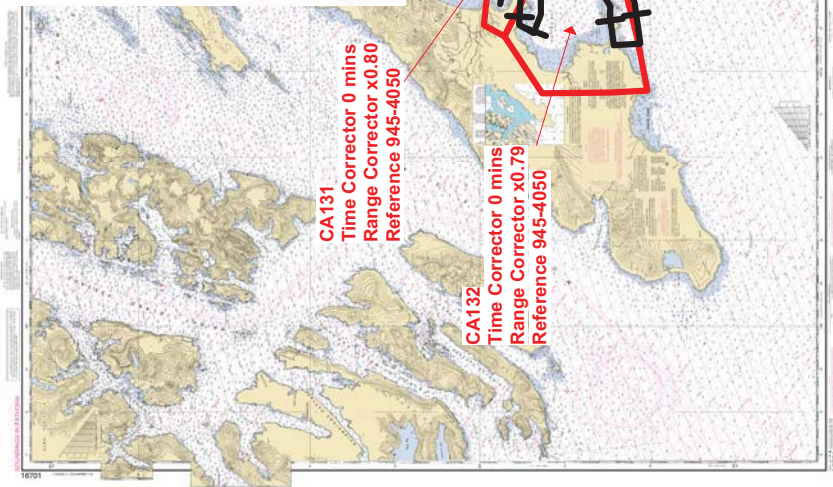


**Final Tidal Zoning for
S-P903-FA-2007, H11630
Patton Bay, AK
(Preliminary as Final)**

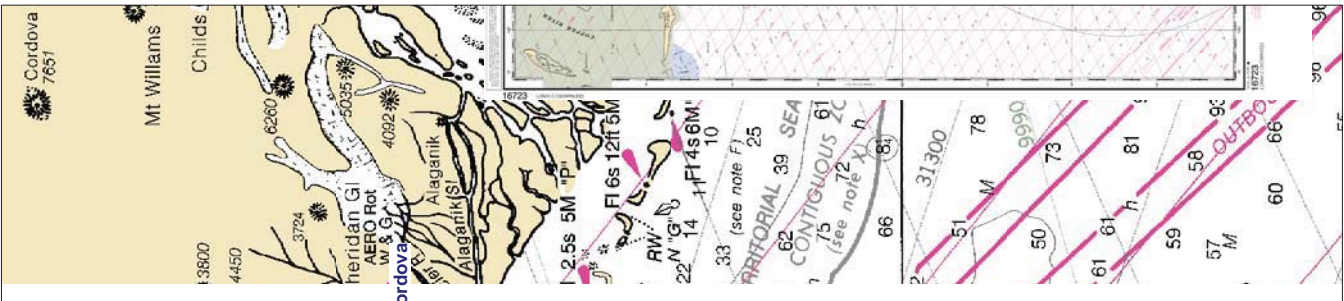


945-4050 Cordova



**CA131
Time Corrector 0 mins
Range Corrector x0.80
Reference 945-4050**

**CA132
Time Corrector 0 mins
Range Corrector x0.79
Reference 945-4050**



13800
4450

Meridian GI
AERO Plot
Air & Gr
Alaganik (SI)
Alaganik

3724
6260
5035
4092

2.5s 5M "P"
RWI
22°N 141°W
FI 6s 12ft 5M
10
33 (see note F)
ARBITRARY SEA
CONTIGUOUS ZC
FI 7s 12ft 5M
10
33 (see note X)

66
62
61
75
72
66
68
61
73
51
M
78
9990
50
61
61
h
81
59
57
M
9C
66
60

31300
66
62
61
75
72
66
68
61
73
51
M
78
9990
50
61
61
h
81
59
57
M
9C
66
60

31300
66
62
61
75
72
66
68
61
73
51
M
78
9990
50
61
61
h
81
59
57
M
9C
66
60

31300
66
62
61
75
72
66
68
61
73
51
M
78
9990
50
61
61
h
81
59
57
M
9C
66
60

31300
66
62
61
75
72
66
68
61
73
51
M
78
9990
50
61
61
h
81
59
57
M
9C
66
60

31300
66
62
61
75
72
66
68
61
73
51
M
78
9990
50
61
61
h
81
59
57
M
9C
66
60