


CHARLESTON HARBOR ENTRANCE AND APPROACH





UNITED STATES - EAST COAST
SOUTH CAROLINA

Mercator Projection
Scale 1:40,000 at Lat. 32°38'N
North American Datum of 1983
(World Geodetic System 1984)

SOUNDINGS IN FEET
AT MEAN LOW WATER

SCALE 1:40,000

NOT FOR NAVIGATION


NATIONAL OCEANIC AND ATMOSPHERIC ADMINISTRATION
NATIONAL OCEAN SERVICE
OFFICE OF COAST SURVEY


OPR-G380-TJ-15
H12766, H12771, H12779, H12794

Southeast Atlantic Ocean, South Carolina
Approaches to Charleston Harbor Entrance Channel and Anchorage, and
Northeast of Charleston Harbor Channel Buoy

REMARKS:
 - Depths in Feet
 - Additional data and products for this survey available <http://www.ncei.noaa.gov>
 - Isolated features such as rocks, wrecks, and obstructions are not portrayed on this product
 - Read attached H12766_H12771_H12779_H12794_read_me.txt for additional information