

89°48'W

89°45'W

89°42'W

28° 57' N

28° 57' N

28° 54' N

28° 54' N

28° 51' N

28° 51' N

28° 48' N

28° 48' N

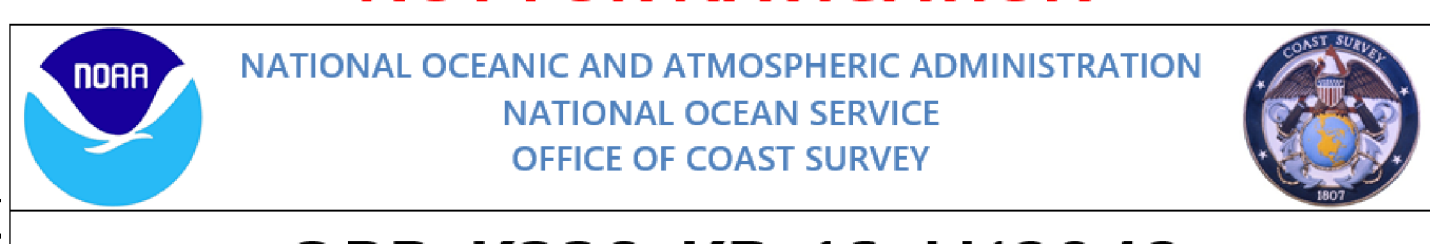
Fish Haven
(auth min 85 ft)

Fish Haven
(auth min 85 ft)

Pipe (Flare stack)

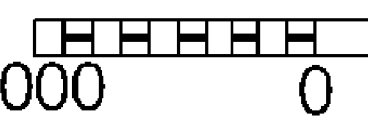

M

NOT FOR NAVIGATION



OPR-K339-KR-16, H12942
Gulf of Mexico, Louisiana
19 NM West of SW Pass

REMARKS:
- Depths in Feet
- Additional data and products for this survey available <https://www.ncei.noaa.gov>
- Isolated features such as rocks, wrecks, and obstructions are not portrayed on this product
- Read attached H12942_read_m.txt for additional information



89°48'W

89°45'W

89°42'W