





-  CO-OPS Residual Water Level Stations
-  H13060 Survey Area
-  OPR-J348-KR-17 Project Area
-  TCARI Boundary



0 4.5 9  
Nautical Miles

### H13060 TCARI Water Levels

OPR-J348-KR-17  
Mississippi Sound and Vicinity  
David Evans and Associates, Inc.