

124°48'0"W

124°32'0"W

124°16'0"W

43°52'0"N

43°52'0"N

43°36'0"N

43°36'0"N

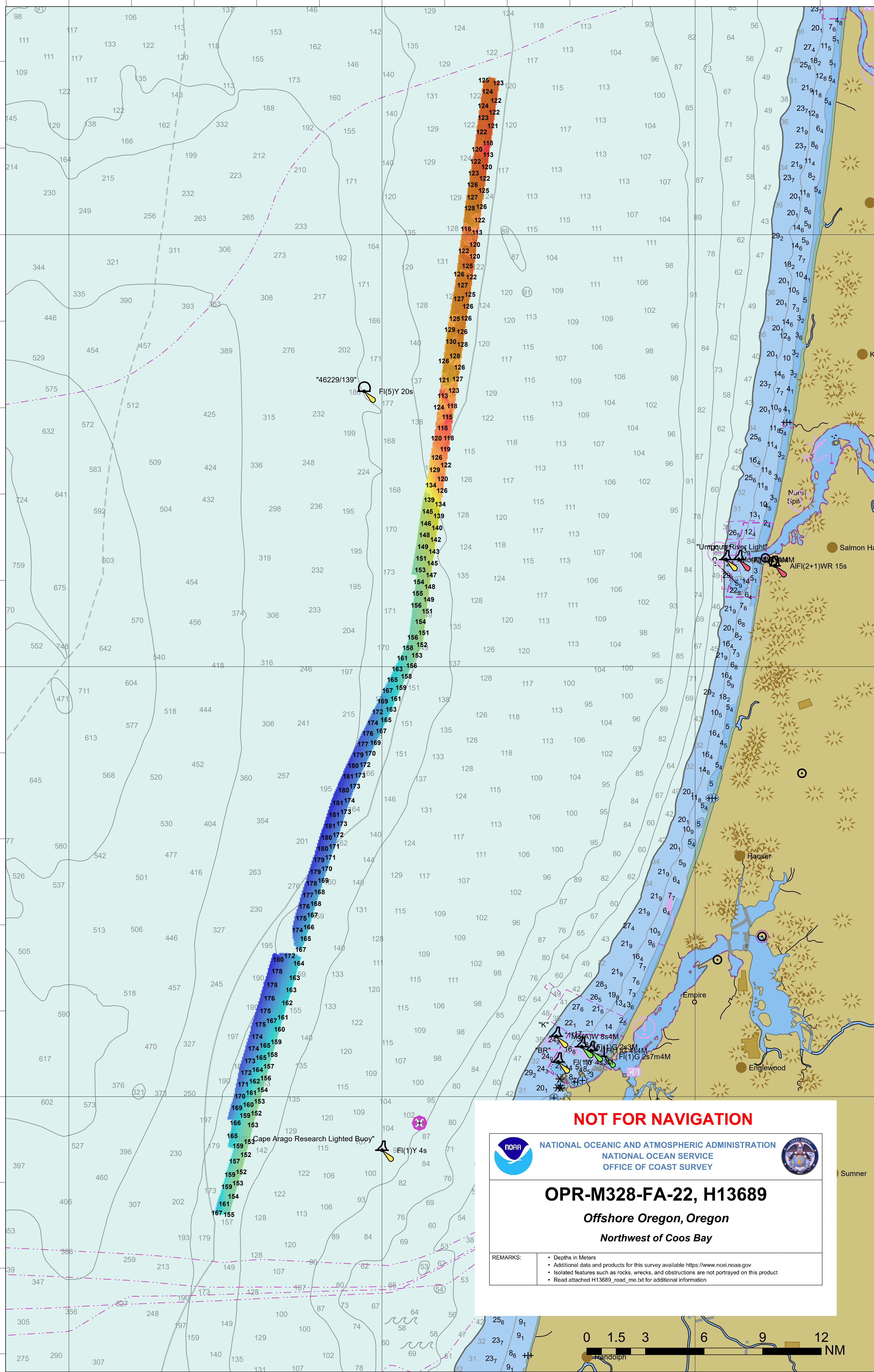
43°20'0"N

43°20'0"N

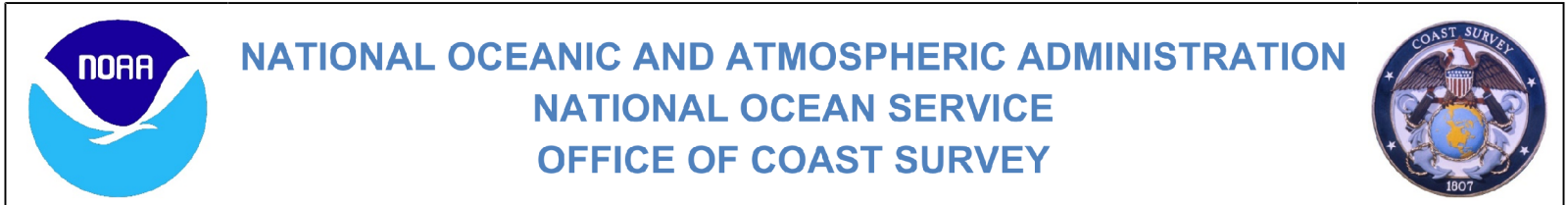
124°48'0"W

124°32'0"W

124°16'0"W



**NOT FOR NAVIGATION**

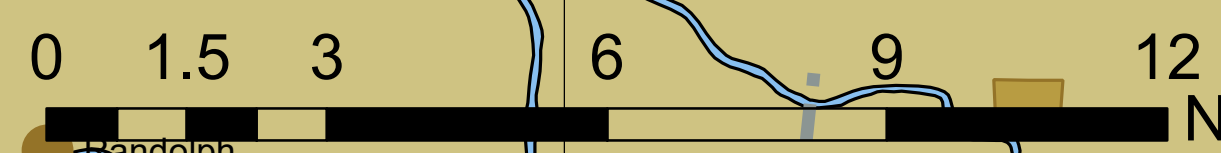


**OPR-M328-FA-22, H13689**

*Offshore Oregon, Oregon  
Northwest of Coos Bay*

REMARKS:

- Depths in Meters
- Additional data and products for this survey available <https://www.ncei.noaa.gov>
- Isolated features such as rocks, wrecks, and obstructions are not portrayed on this product
- Read attached H13689\_read\_me.txt for additional information



Summer