

166°42'0"W

166°39'0"W

166°36'0"W

166°33'0"W

166°30'0"W

166°27'0"W

61°39'0"N

61°39'0"N

61°36'0"N

61°36'0"N

61°33'0"N

61°33'0"N

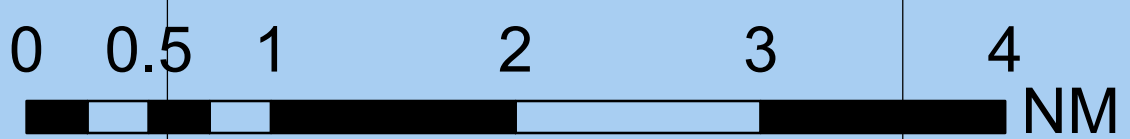
61°30'0"N

61°30'0"N


16<sub>4</sub>

14<sub>6</sub>


5<sub>4</sub>



**NOT FOR NAVIGATION**



NATIONAL OCEANIC AND ATMOSPHERIC ADMINISTRATION  
NATIONAL OCEAN SERVICE  
OFFICE OF COAST SURVEY



**OPR-R390-KR-23, H13694**

*Norton Sound, AK, Alaska*

*8 NM West of Dall Point*

REMARKS:	<ul style="list-style-type: none"> <li>• Depths in Meters</li> <li>• Additional data and products for this survey available <a href="https://www.ncei.noaa.gov">https://www.ncei.noaa.gov</a></li> <li>• Isolated features such as rocks, wrecks, and obstructions are not portrayed on this product</li> <li>• Read attached H13694_read_me.txt for additional information</li> </ul>
----------	--

166°42'0"W

166°39'0"W

166°36'0"W

166°33'0"W

166°30'0"W

166°27'0"W