

NOT FOR NAVIGATION



NATIONAL OCEANIC AND ATMOSPHERIC ADMINISTRATION
NATIONAL OCEAN SERVICE
OFFICE OF COAST SURVEY



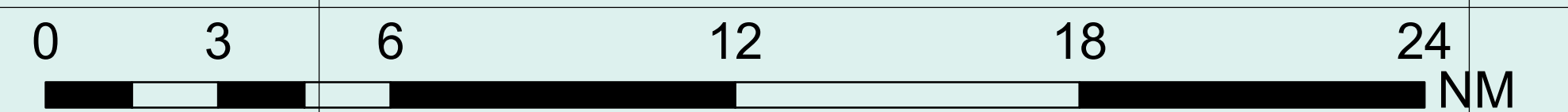
OPR-T382-RA-23, H13737

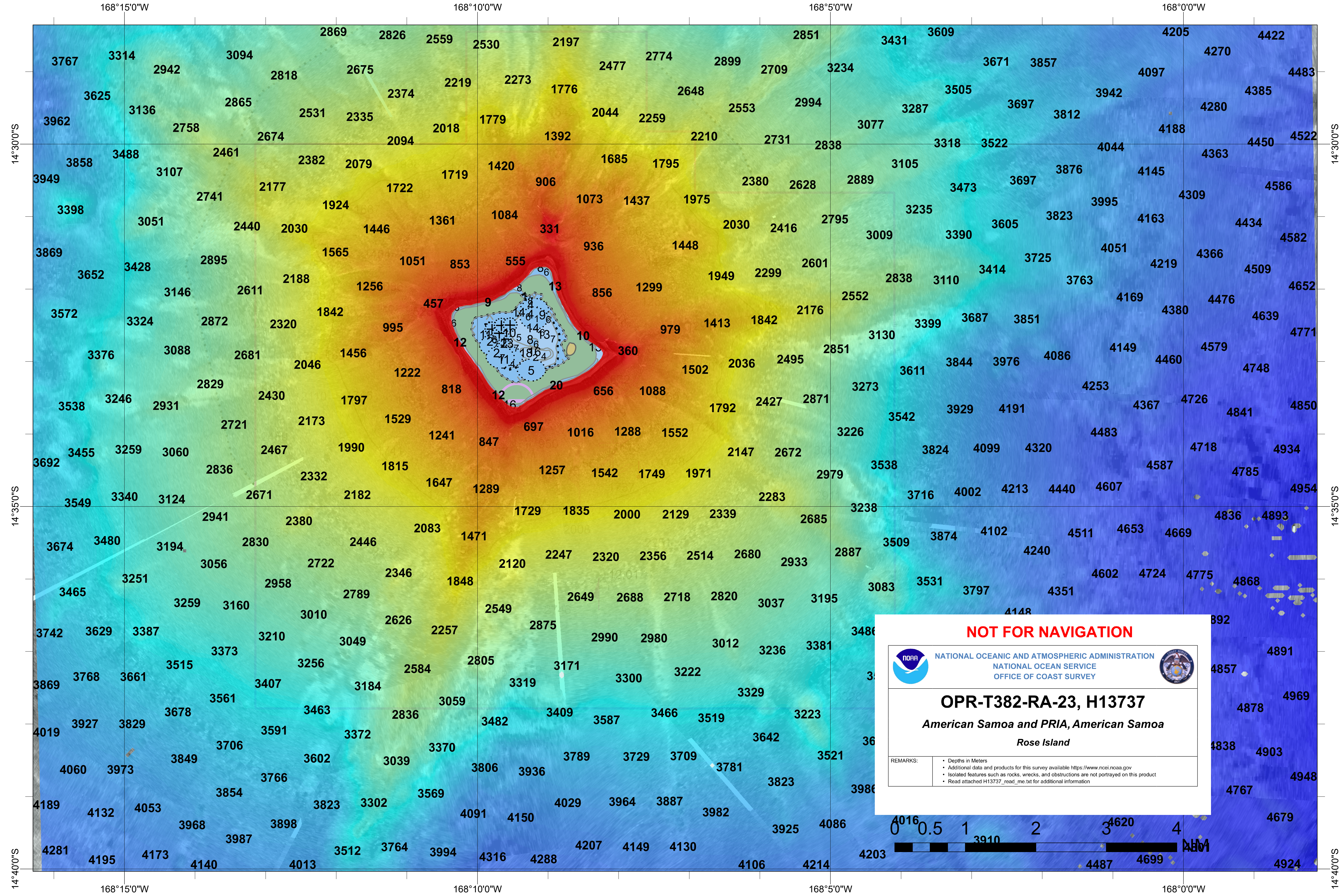
American Samoa and PRIA, American Samoa

Rose Island



REMARKS:

- Depths in Meters
- Additional data and products for this survey available <https://www.ncei.noaa.gov>
- Isolated features such as rocks, wrecks, and obstructions are not portrayed on this product
- Read attached H13737_read_me.txt for additional information





NOT FOR NAVIGATION


 NATIONAL OCEANIC AND ATMOSPHERIC ADMINISTRATION
 NATIONAL OCEAN SERVICE
 OFFICE OF COAST SURVEY
 

OPR-T382-RA-23, H13737

American Samoa and PRIA, American Samoa

Rose Island

REMARKS:	<ul style="list-style-type: none"> • Depths in Meters • Additional data and products for this survey available https://www.ncei.noaa.gov • Isolated features such as rocks, wrecks, and obstructions are not portrayed on this product • Read attached H13737_read_me.txt for additional information
----------	--

