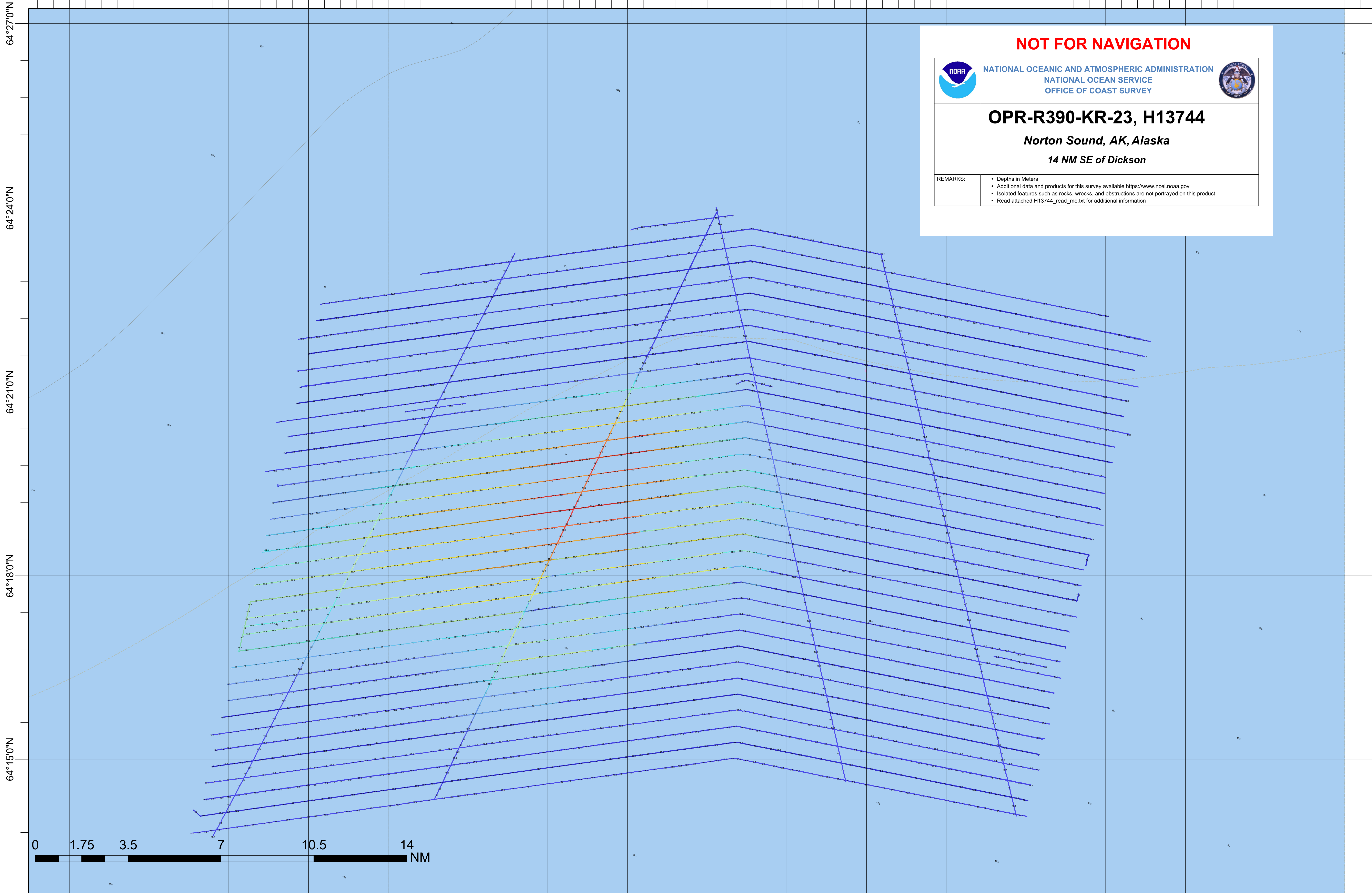



164°36'0"W 164°33'0"W 164°30'0"W 164°27'0"W 164°24'0"W 164°21'0"W 164°18'0"W 164°15'0"W 164°12'0"W 164°9'0"W 164°6'0"W 164°3'0"W 164°0'0"W 163°57'0"W 163°54'0"W 163°51'0"W 163°48'0"W



NOT FOR NAVIGATION



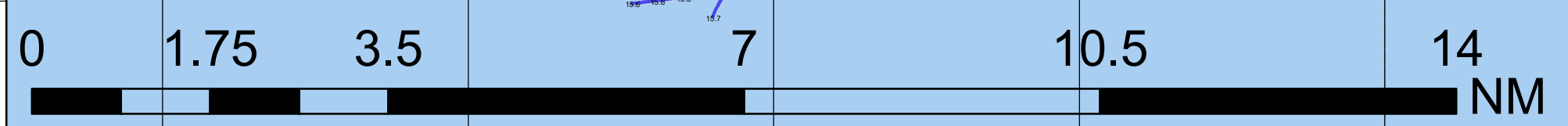
OPR-R390-KR-23, H13744

Norton Sound, AK, Alaska

14 NM SE of Dickson

REMARKS:

- Depths in Meters
- Additional data and products for this survey available <https://www.ncei.noaa.gov>
- Isolated features such as rocks, wrecks, and obstructions are not portrayed on this product
- Read attached H13744_read_me.txt for additional information



164°36'0"W 164°33'0"W 164°30'0"W 164°27'0"W 164°24'0"W 164°21'0"W 164°18'0"W 164°15'0"W 164°12'0"W 164°9'0"W 164°6'0"W 164°3'0"W 164°0'0"W 163°57'0"W 163°54'0"W 163°51'0"W 163°48'0"W