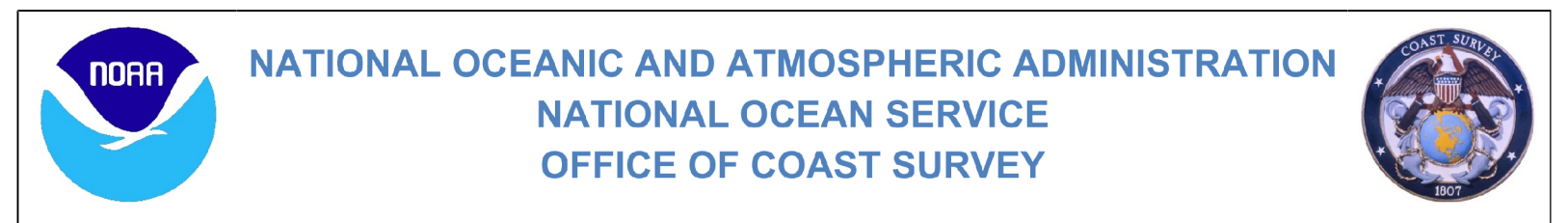


NOT FOR NAVIGATION



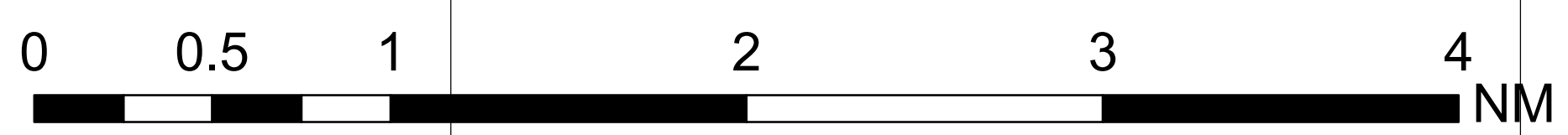
OPR-E351-KR-22, H13770

Southwest Chesapeake Bay, Virginia

McKans Bay to Old City Dock

REMARKS:

- Depths in Meters
- Additional data and products for this survey available <https://www.ncei.noaa.gov>
- Isolated features such as rocks, wrecks, and obstructions are not portrayed on this product
- Read attached H13770_read_me.txt for additional information



77°24'0"W

77°21'0"W

77°18'0"W

77°15'0"W

77°12'0"W

38°15'0"N

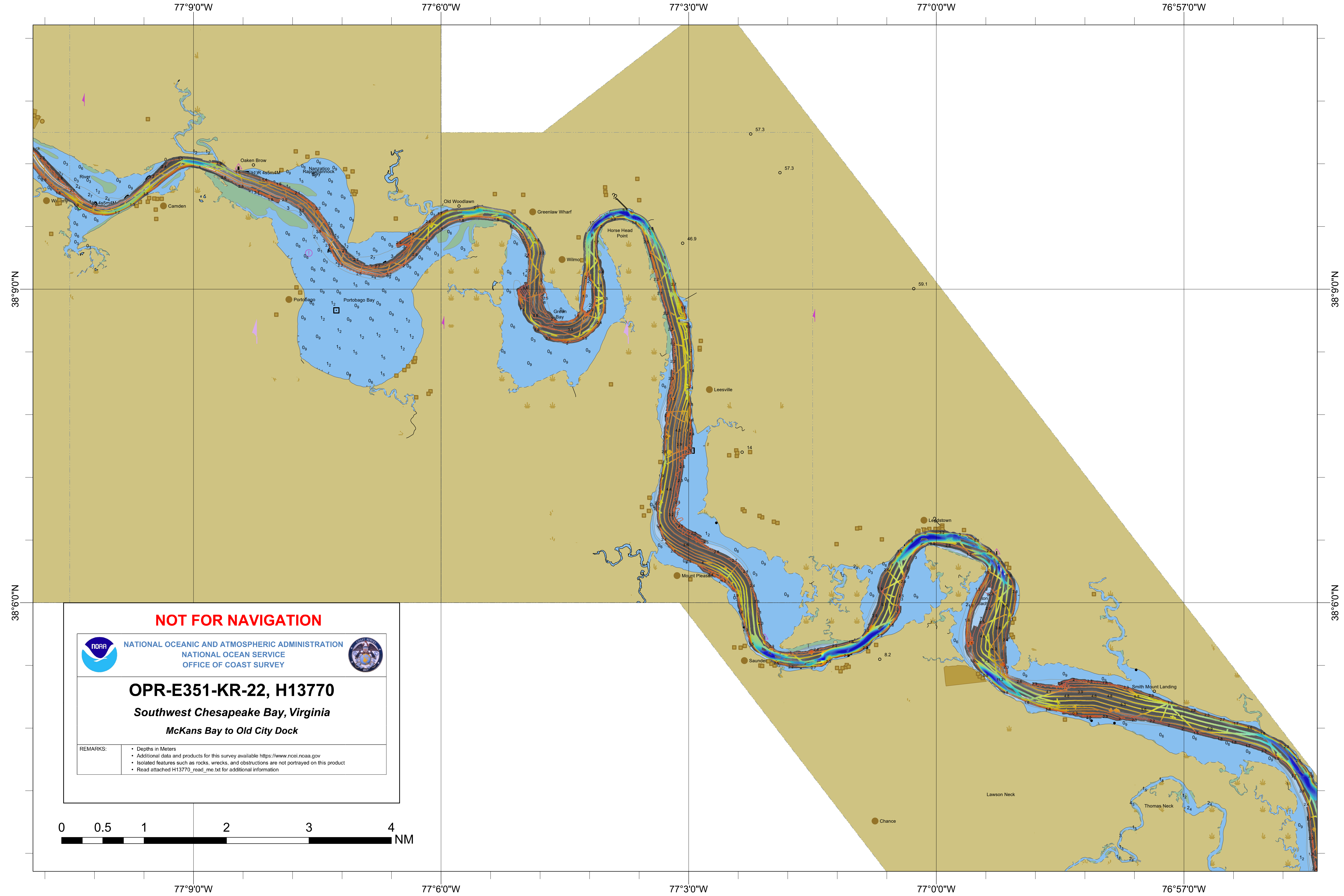
38°12'0"N

38°9'0"N

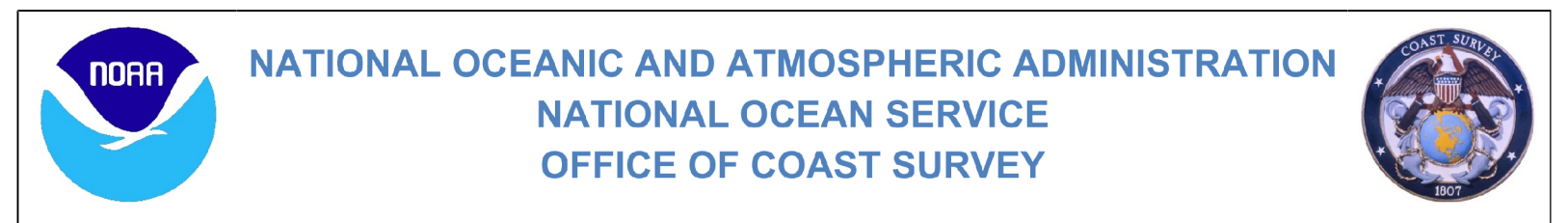
38°15'0"N

38°12'0"N

38°9'0"N



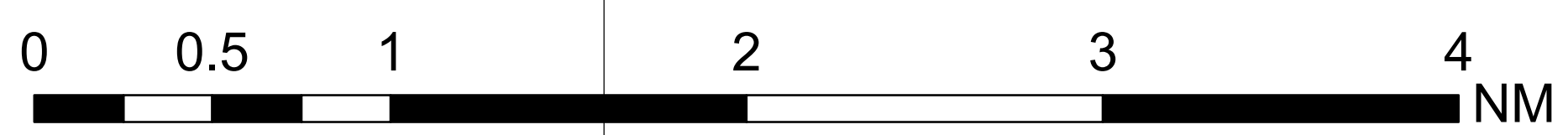
NOT FOR NAVIGATION



OPR-E351-KR-22, H13770
Southwest Chesapeake Bay, Virginia
McKans Bay to Old City Dock

REMARKS:

- Depths in Meters
- Additional data and products for this survey available <https://www.ncei.noaa.gov>
- Isolated features such as rocks, wrecks, and obstructions are not portrayed on this product
- Read attached H13770_read_me.txt for additional information



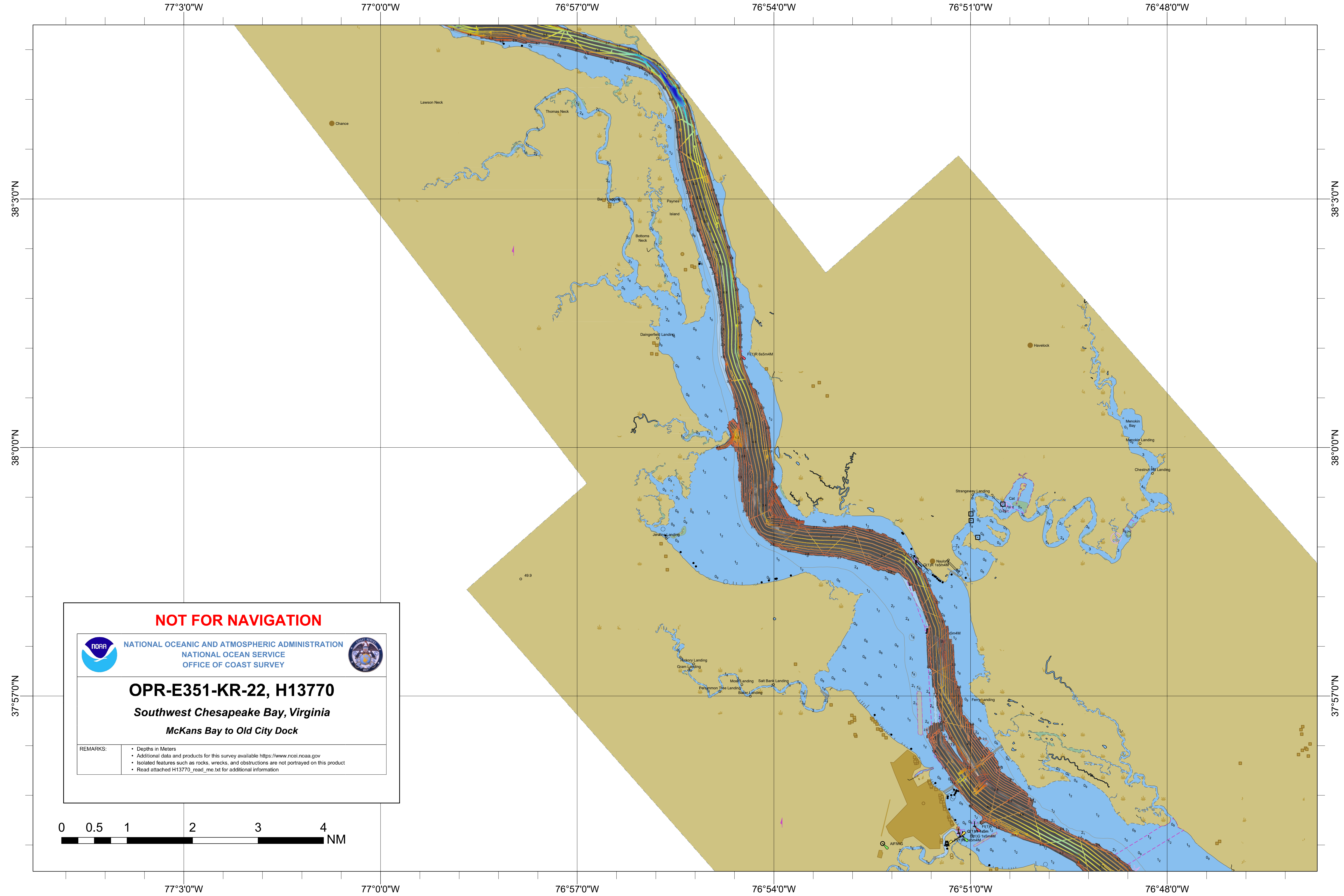
77°9'0"W 77°6'0"W 77°3'0"W 77°0'0"W 76°57'0"W

38°9'0"N


38°6'0"N

38°9'0"N

38°6'0"N

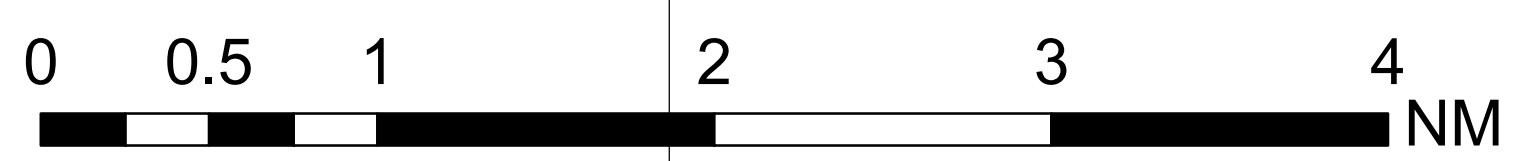


NOT FOR NAVIGATION



OPR-E351-KR-22, H13770
Southwest Chesapeake Bay, Virginia
McKans Bay to Old City Dock

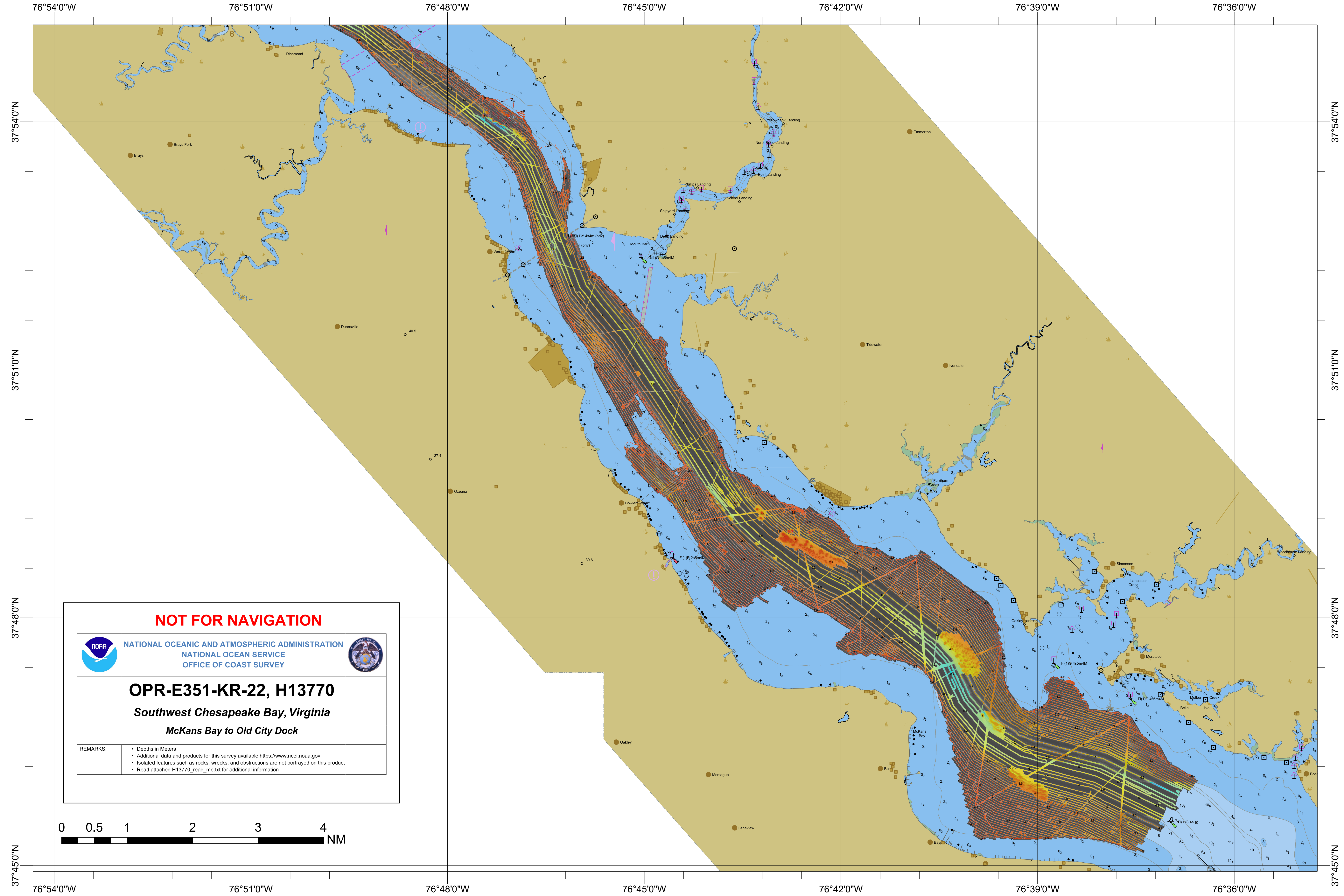
REMARKS:
• Depths in Meters
• Additional data and products for this survey available <https://www.ncei.noaa.gov>
• Isolated features such as rocks, wrecks, and obstructions are not portrayed on this product
• Read attached H13770_read_me.txt for additional information



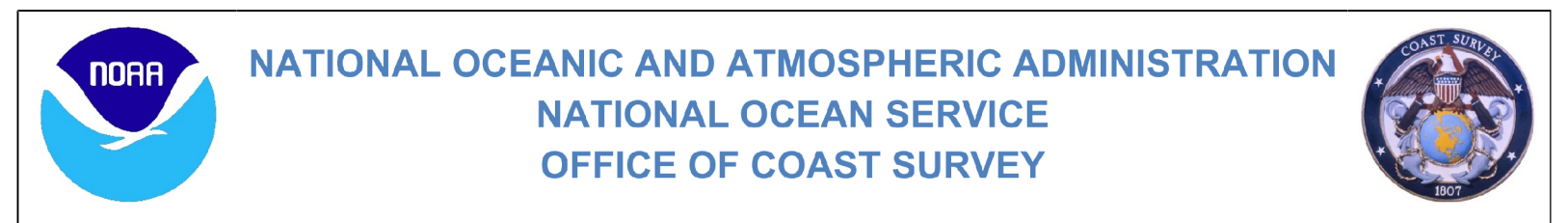
77°30'W 77°00'W 76°57'0"W 76°54'0"W 76°51'0"W 76°48'0"W

38°30'N
38°00'N
37°57'0"N

38°30'N
38°00'N
37°57'0"N



NOT FOR NAVIGATION



OPR-E351-KR-22, H13770

Southwest Chesapeake Bay, Virginia

McKans Bay to Old City Dock

- REMARKS:
- Depths in Meters
 - Additional data and products for this survey available <https://www.ncei.noaa.gov>
 - Isolated features such as rocks, wrecks, and obstructions are not portrayed on this product
 - Read attached H13770_read_me.txt for additional information

