

**NOT FOR NAVIGATION**



NATIONAL OCEANIC AND ATMOSPHERIC ADMINISTRATION  
NATIONAL OCEAN SERVICE  
OFFICE OF COAST SURVEY

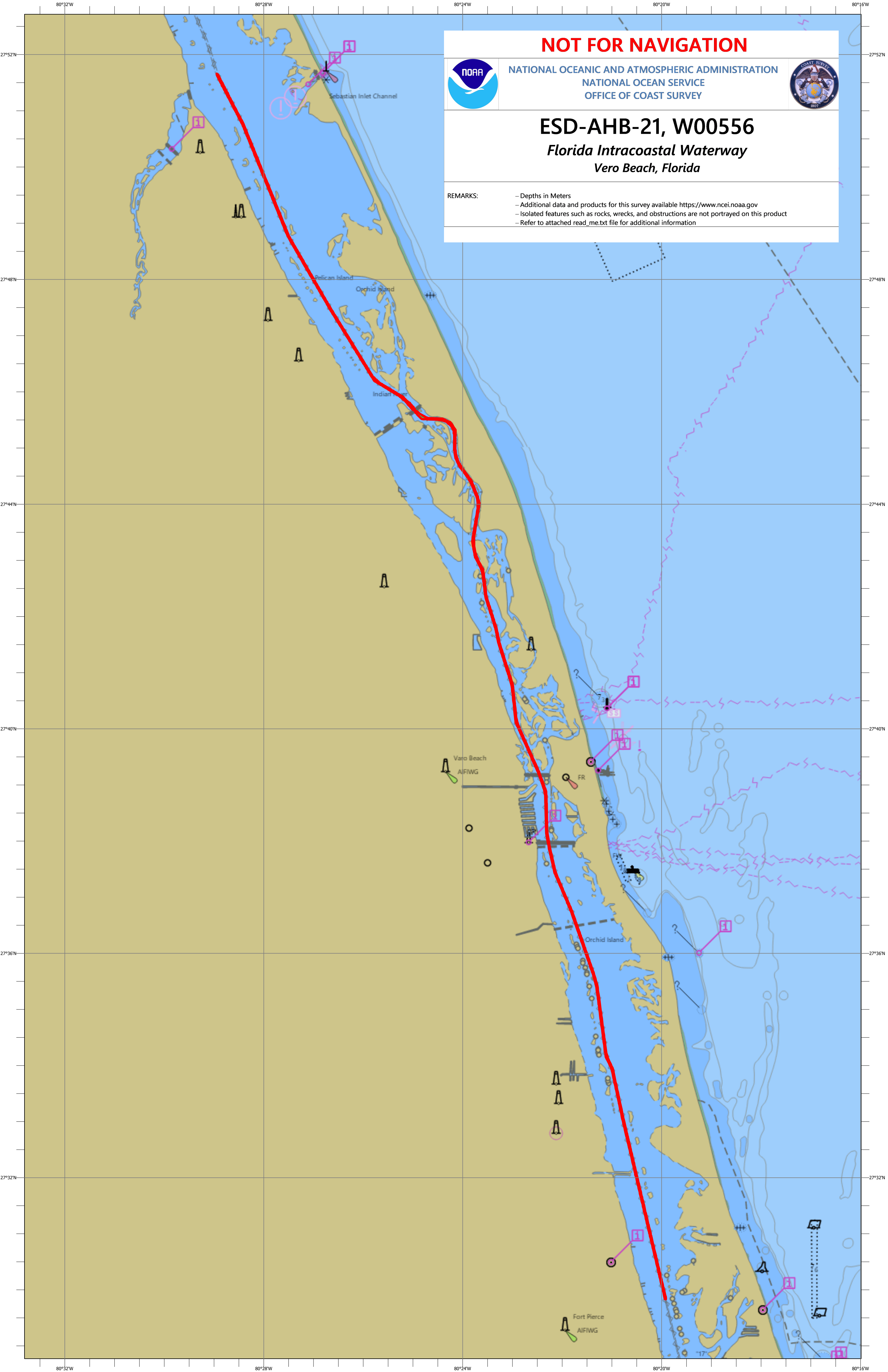


# ESD-AHB-21, W00556

*Florida Intracoastal Waterway  
Vero Beach, Florida*

REMARKS:

- Depths in Meters
- Additional data and products for this survey available <https://www.ncei.noaa.gov>
- Isolated features such as rocks, wrecks, and obstructions are not portrayed on this product
- Refer to attached read\_me.txt file for additional information



# NOT FOR NAVIGATION



NATIONAL OCEANIC AND ATMOSPHERIC ADMINISTRATION  
NATIONAL OCEAN SERVICE  
OFFICE OF COAST SURVEY

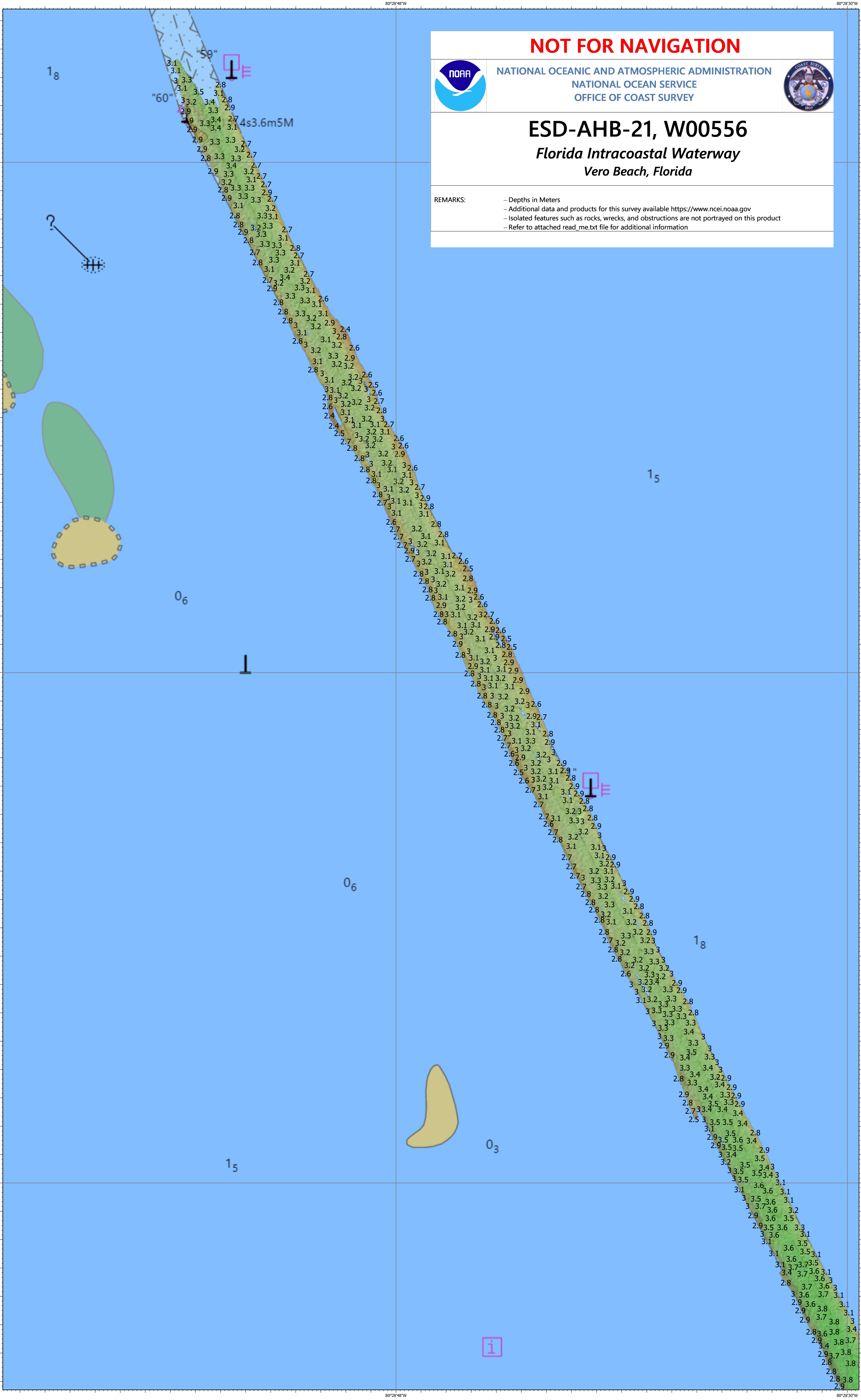


## ESD-AHB-21, W00556

Florida Intracoastal Waterway  
Vero Beach, Florida

REMARKS:

- Depths in Meters
- Additional data and products for this survey available <https://www.ncei.noaa.gov>
- Isolated features such as rocks, wrecks, and obstructions are not portrayed on this product
- Refer to attached read\_me.txt file for additional information





**NOT FOR NAVIGATION**



NATIONAL OCEANIC AND ATMOSPHERIC ADMINISTRATION  
NATIONAL OCEAN SERVICE  
OFFICE OF COAST SURVEY



**ESD-AHB-21, W00556**

*Florida Intracoastal Waterway  
Vero Beach, Florida*

REMARKS:  
- Depths in Meters  
- Additional data and products for this survey available <https://www.ncei.noaa.gov>  
- Isolated features such as rocks, wrecks, and obstructions are not portrayed on this product  
- Refer to attached read\_me.txt file for additional information



**NOT FOR NAVIGATION**



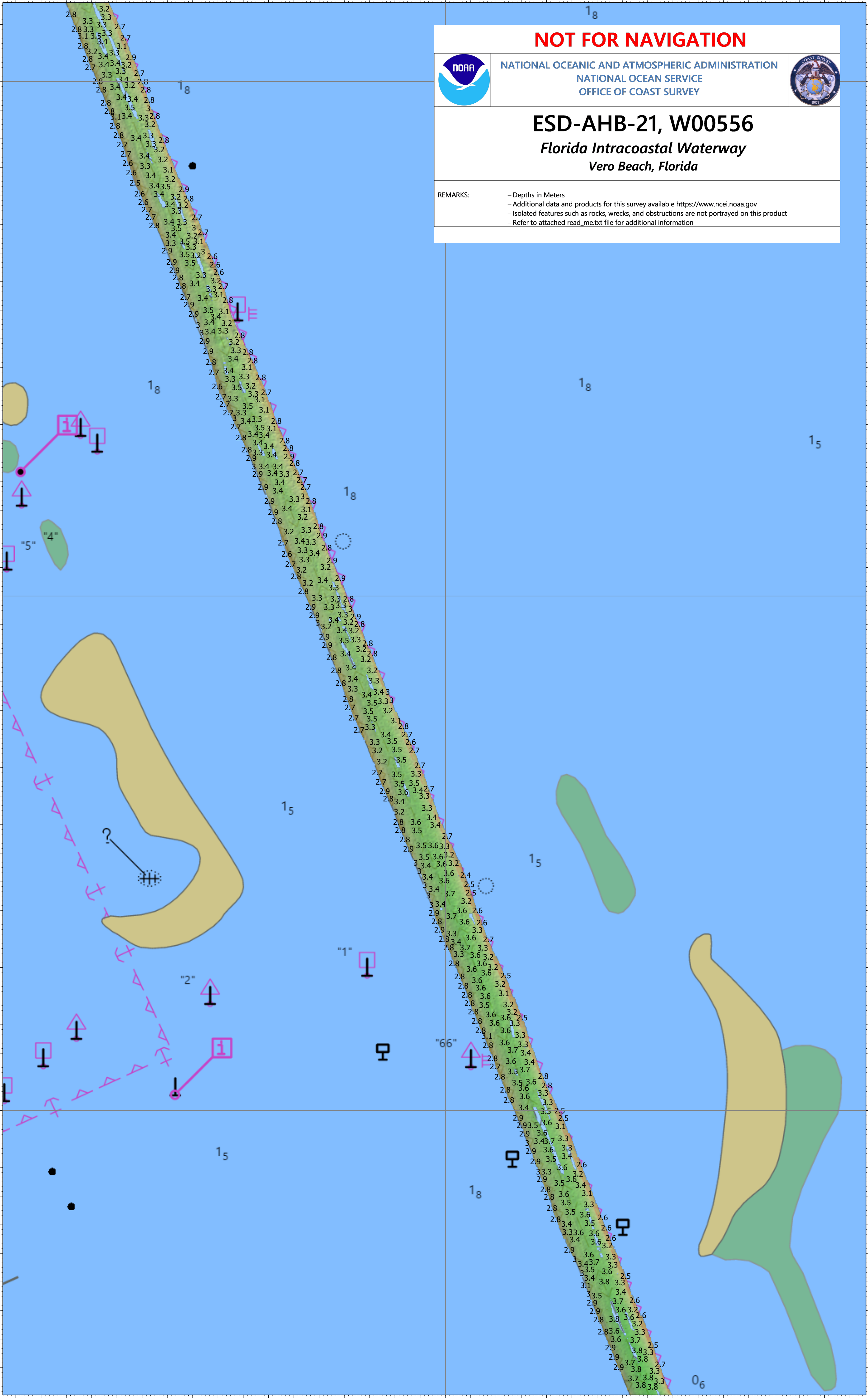
NATIONAL OCEANIC AND ATMOSPHERIC ADMINISTRATION  
NATIONAL OCEAN SERVICE  
OFFICE OF COAST SURVEY



# ESD-AHB-21, W00556

*Florida Intracoastal Waterway  
Vero Beach, Florida*

REMARKS:  
- Depths in Meters  
- Additional data and products for this survey available <https://www.ncei.noaa.gov>  
- Isolated features such as rocks, wrecks, and obstructions are not portrayed on this product  
- Refer to attached read\_me.txt file for additional information





**NOT FOR NAVIGATION**



NATIONAL OCEANIC AND ATMOSPHERIC ADMINISTRATION  
NATIONAL OCEAN SERVICE  
OFFICE OF COAST SURVEY



# ESD-AHB-21, W00556

*Florida Intracoastal Waterway  
Vero Beach, Florida*

REMARKS:  
- Depths in Meters  
- Additional data and products for this survey available <https://www.ncei.noaa.gov>  
- Isolated features such as rocks, wrecks, and obstructions are not portrayed on this product  
- Refer to attached read\_me.txt file for additional information



**NOT FOR NAVIGATION**



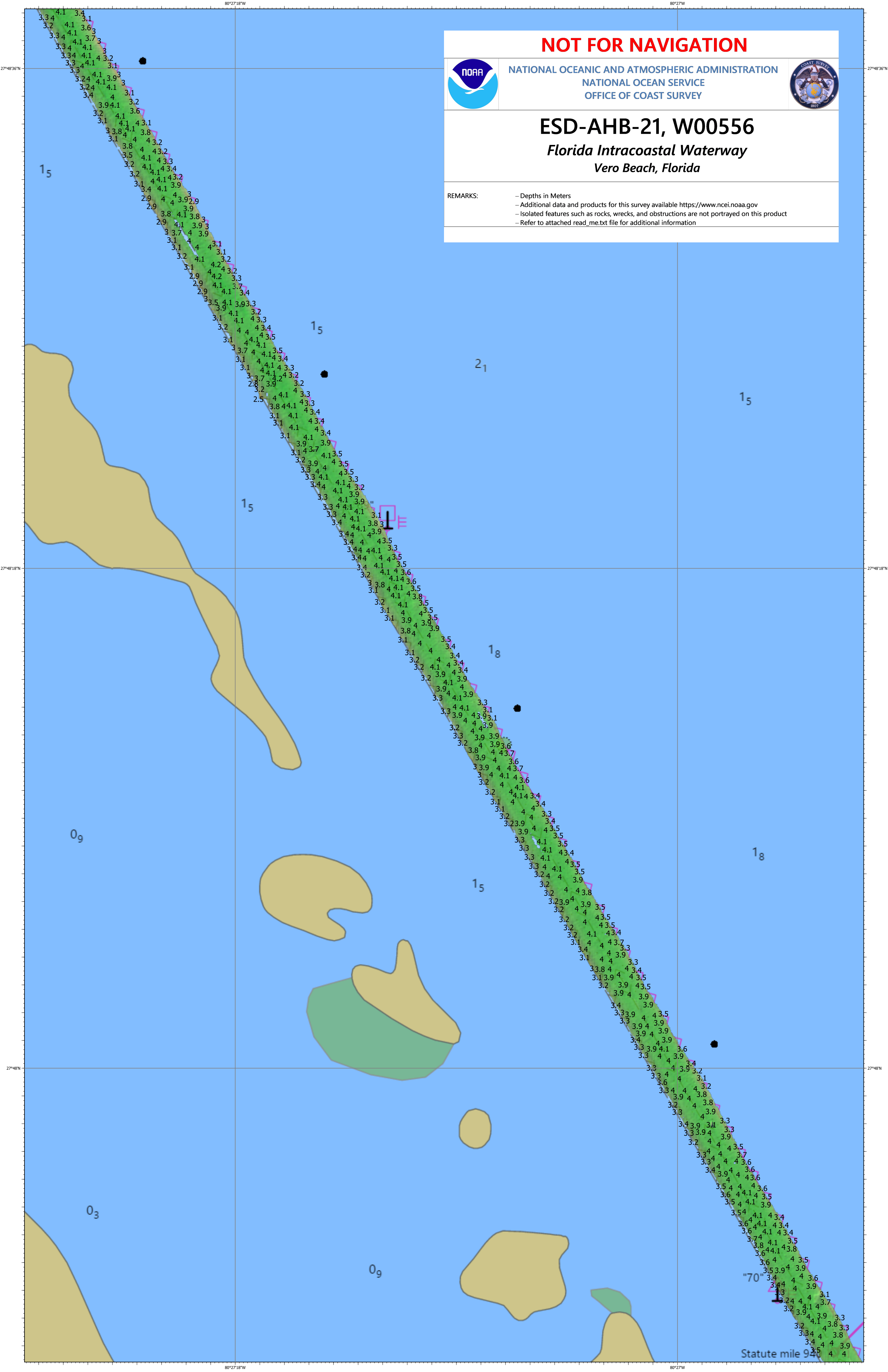
NATIONAL OCEANIC AND ATMOSPHERIC ADMINISTRATION  
NATIONAL OCEAN SERVICE  
OFFICE OF COAST SURVEY



# ESD-AHB-21, W00556

*Florida Intracoastal Waterway  
Vero Beach, Florida*

REMARKS:  
- Depths in Meters  
- Additional data and products for this survey available <https://www.ncei.noaa.gov>  
- Isolated features such as rocks, wrecks, and obstructions are not portrayed on this product  
- Refer to attached read\_me.txt file for additional information





# NOT FOR NAVIGATION



NATIONAL OCEANIC AND ATMOSPHERIC ADMINISTRATION  
NATIONAL OCEAN SERVICE  
OFFICE OF COAST SURVEY

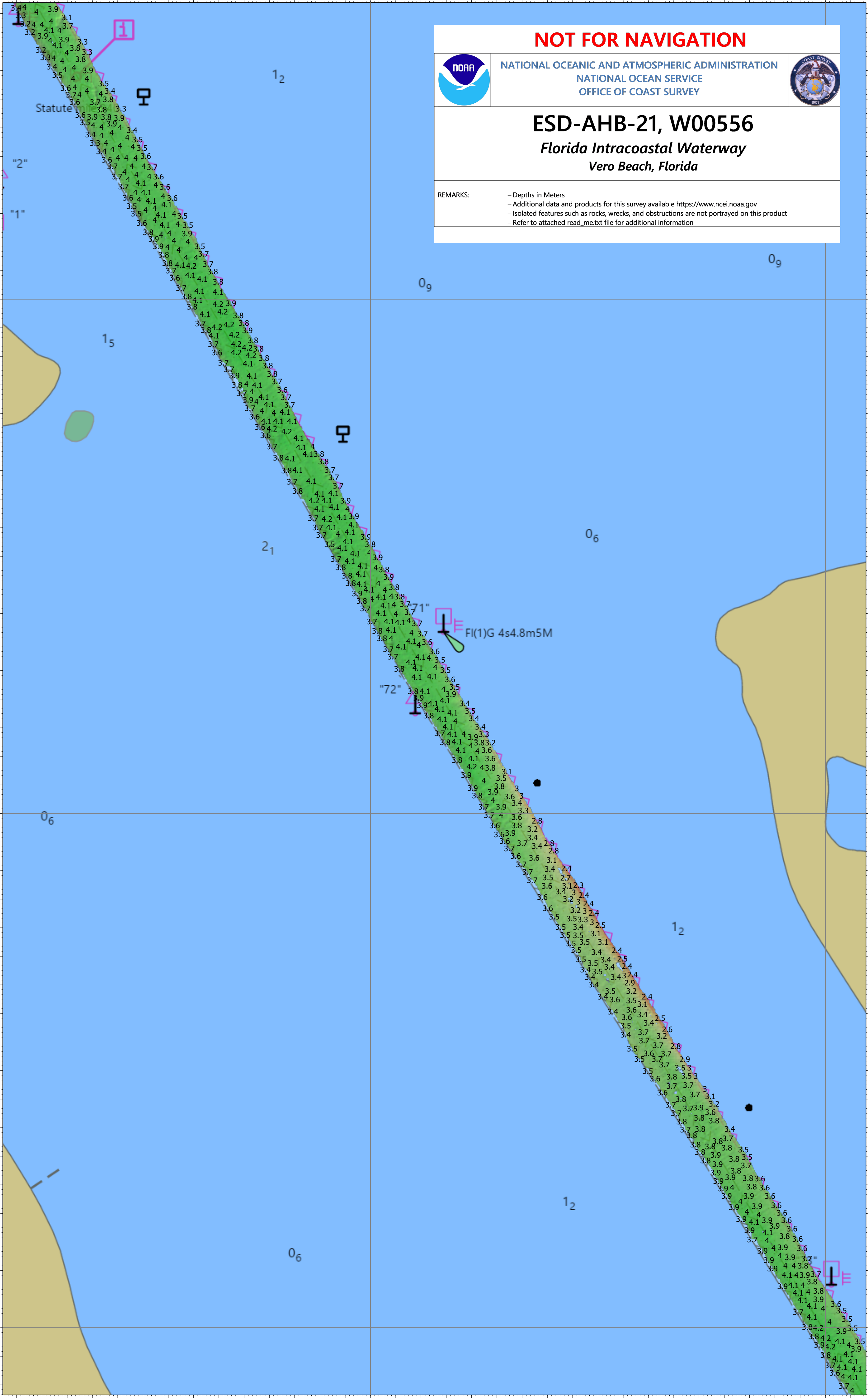


## ESD-AHB-21, W00556

*Florida Intracoastal Waterway  
Vero Beach, Florida*

REMARKS:

- Depths in Meters
- Additional data and products for this survey available <https://www.ncei.noaa.gov>
- Isolated features such as rocks, wrecks, and obstructions are not portrayed on this product
- Refer to attached read\_me.txt file for additional information



# NOT FOR NAVIGATION



NATIONAL OCEANIC AND ATMOSPHERIC ADMINISTRATION  
NATIONAL OCEAN SERVICE  
OFFICE OF COAST SURVEY

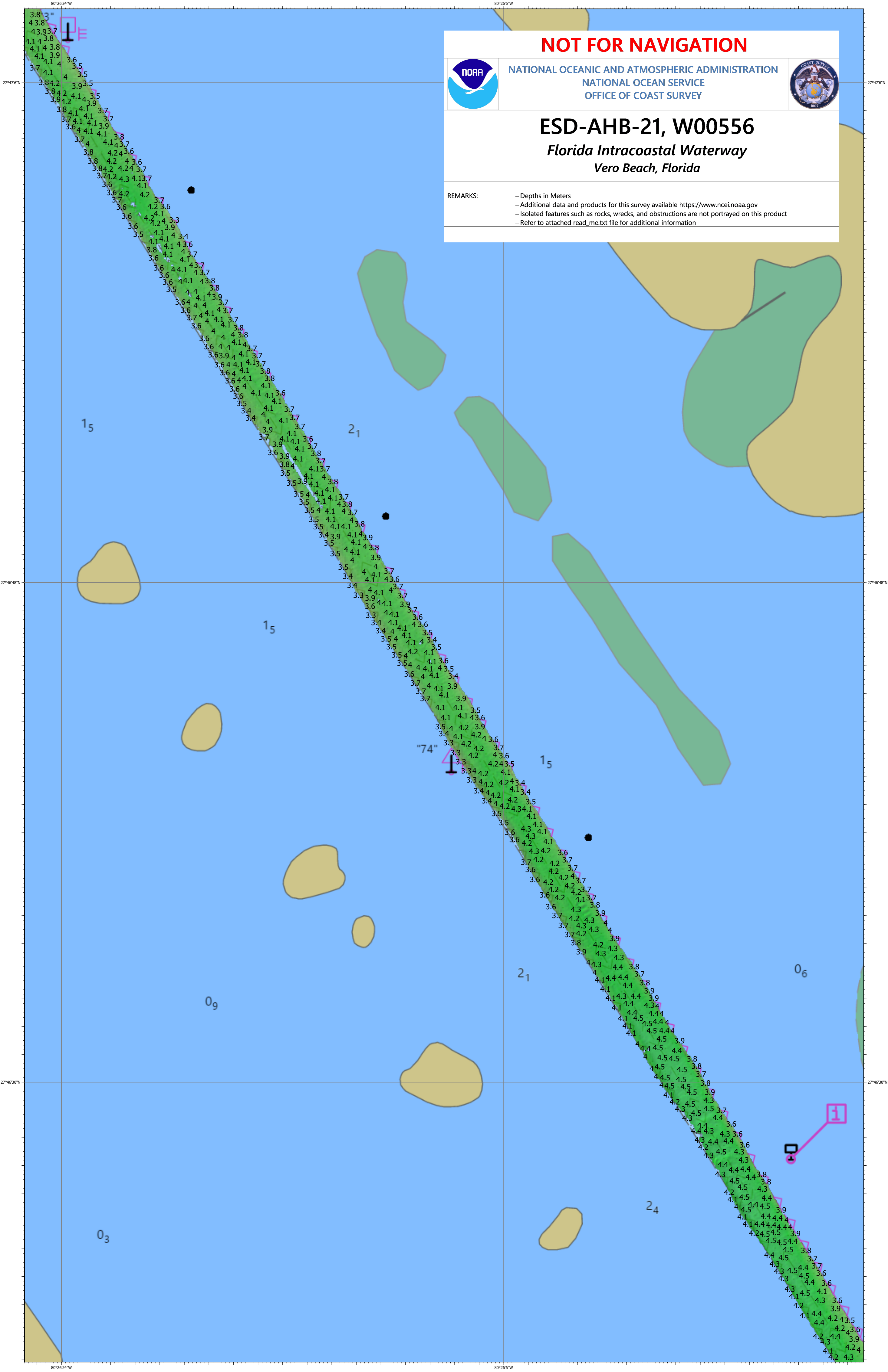


## ESD-AHB-21, W00556

*Florida Intracoastal Waterway  
Vero Beach, Florida*

REMARKS:

- Depths in Meters
- Additional data and products for this survey available <https://www.ncei.noaa.gov>
- Isolated features such as rocks, wrecks, and obstructions are not portrayed on this product
- Refer to attached read\_me.txt file for additional information





**NOT FOR NAVIGATION**



NATIONAL OCEANIC AND ATMOSPHERIC ADMINISTRATION  
NATIONAL OCEAN SERVICE  
OFFICE OF COAST SURVEY

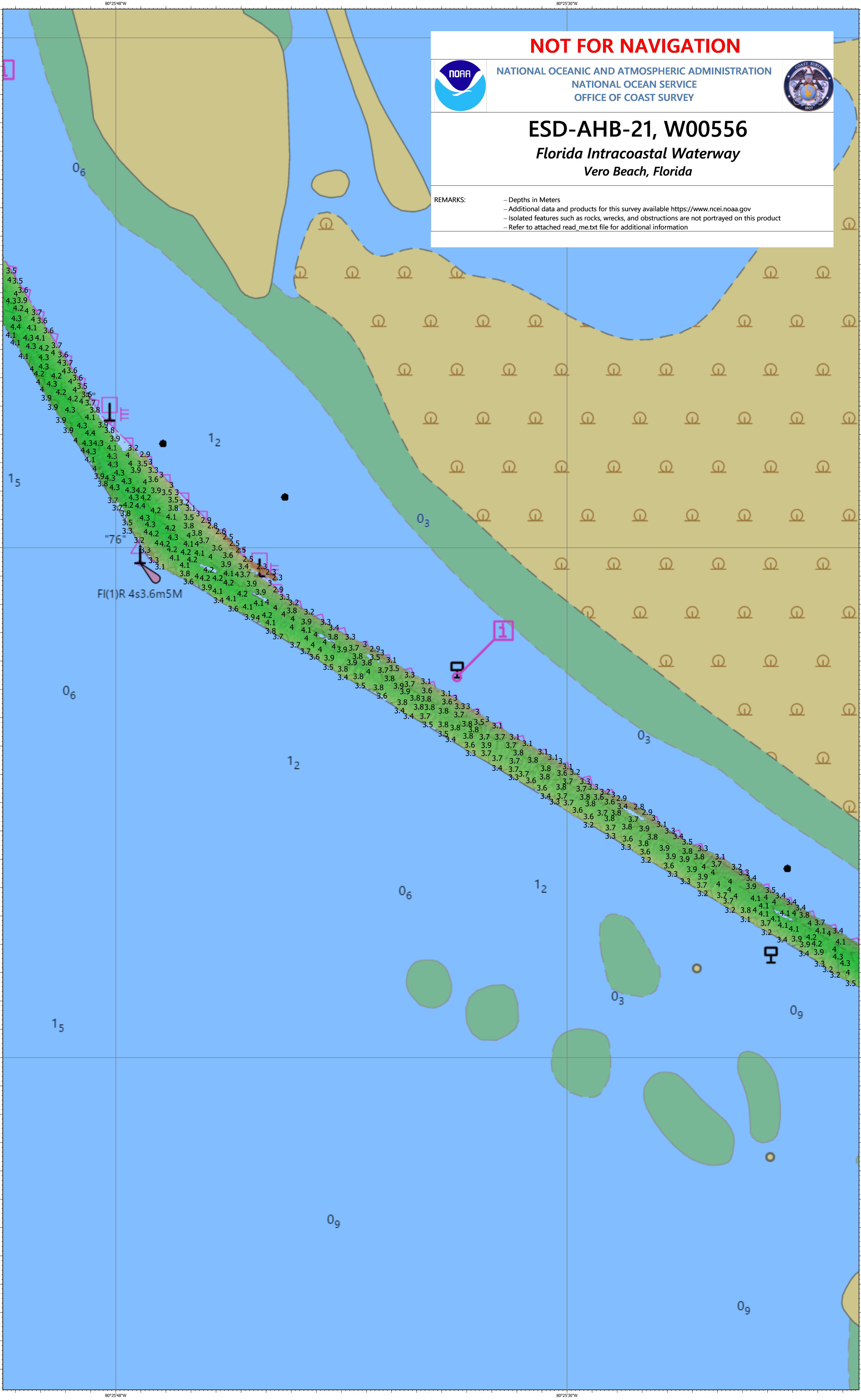


# ESD-AHB-21, W00556

*Florida Intracoastal Waterway  
Vero Beach, Florida*

REMARKS:

- Depths in Meters
- Additional data and products for this survey available <https://www.ncei.noaa.gov>
- Isolated features such as rocks, wrecks, and obstructions are not portrayed on this product
- Refer to attached read\_me.txt file for additional information



FI(1)R 4s3.6m5M

06

12

06

12

15

09

03

09

09



**NOT FOR NAVIGATION**



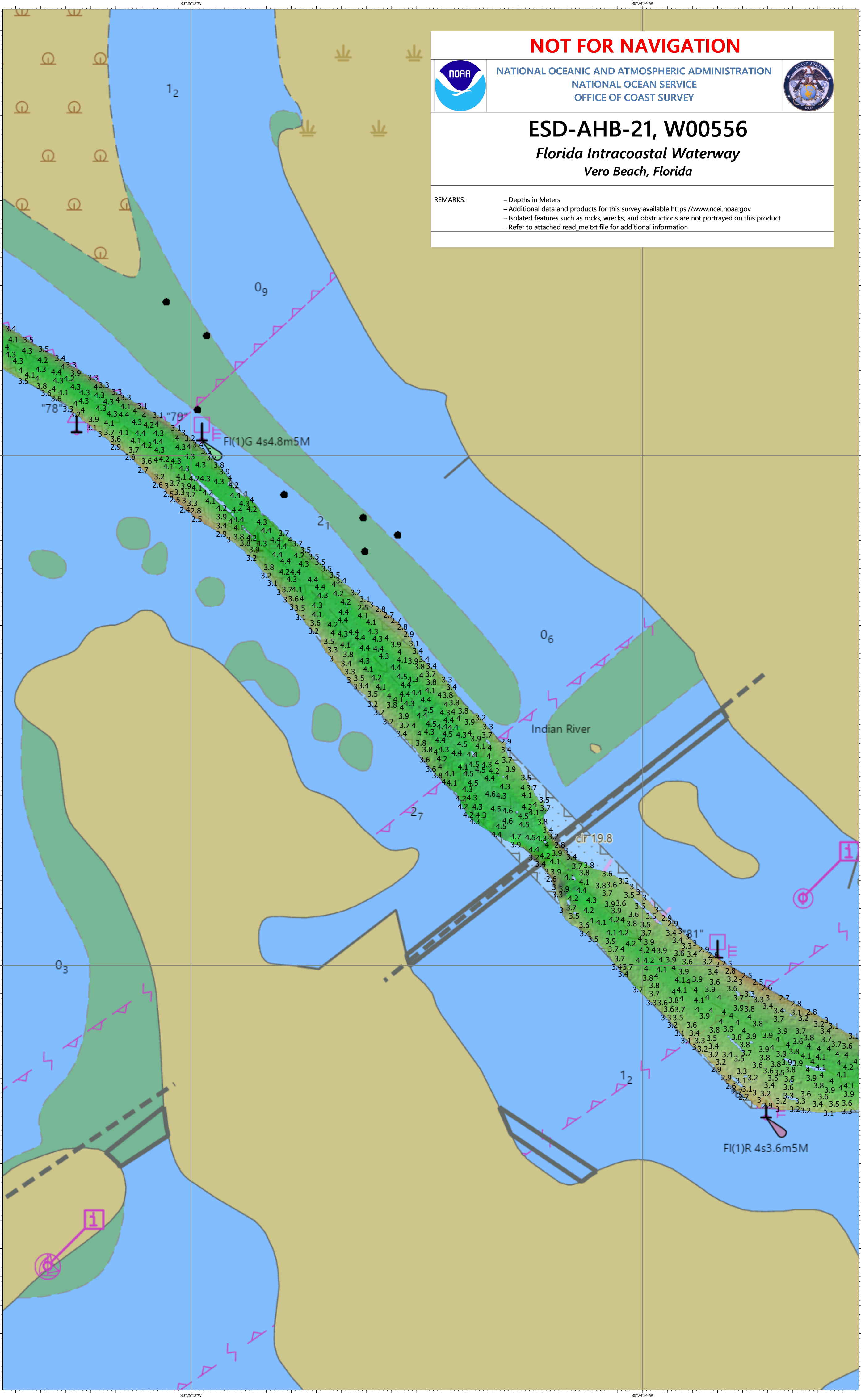
NATIONAL OCEANIC AND ATMOSPHERIC ADMINISTRATION  
NATIONAL OCEAN SERVICE  
OFFICE OF COAST SURVEY



# ESD-AHB-21, W00556

*Florida Intracoastal Waterway  
Vero Beach, Florida*

REMARKS:  
- Depths in Meters  
- Additional data and products for this survey available <https://www.ncei.noaa.gov>  
- Isolated features such as rocks, wrecks, and obstructions are not portrayed on this product  
- Refer to attached read\_me.txt file for additional information





**NOT FOR NAVIGATION**



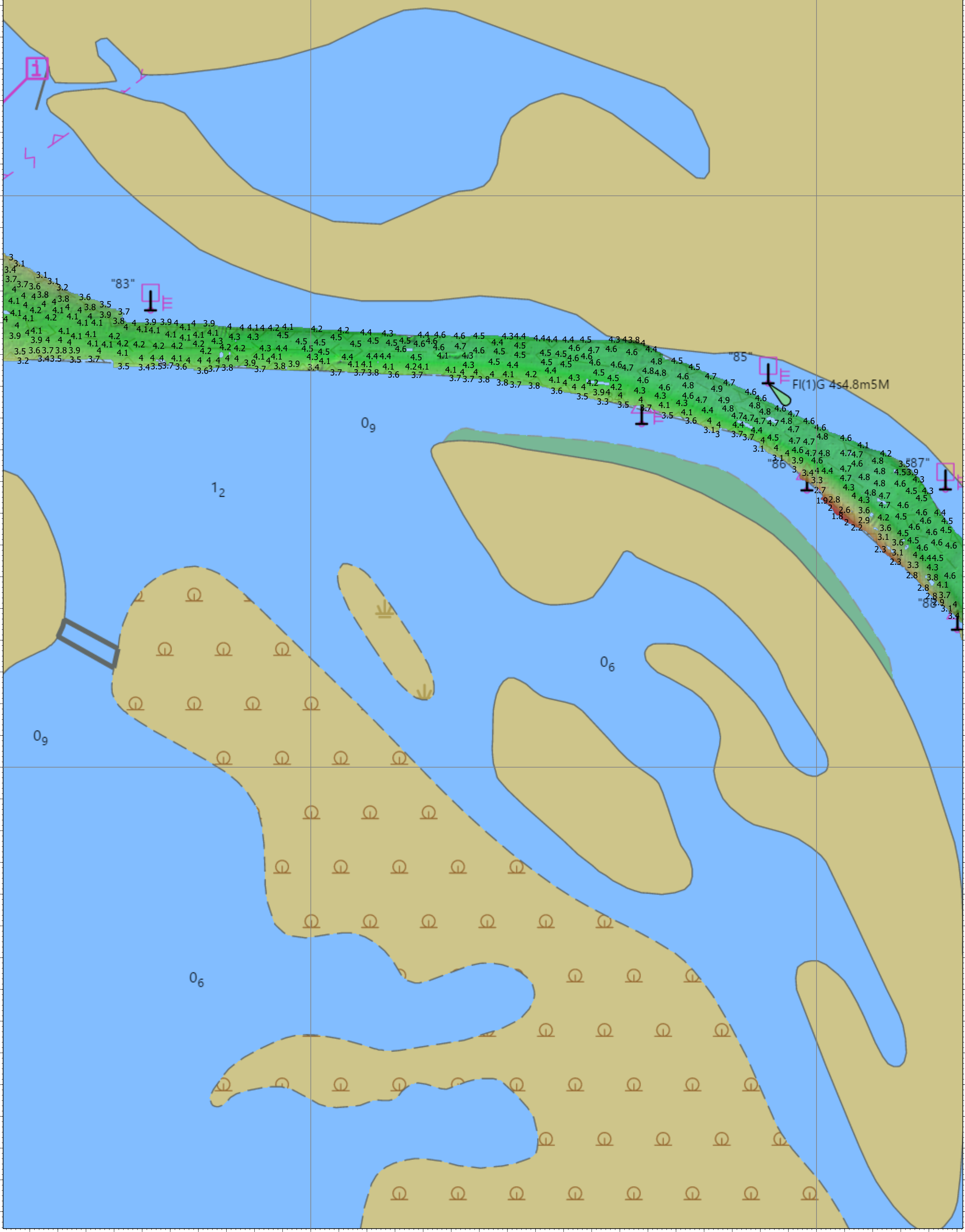
NATIONAL OCEANIC AND ATMOSPHERIC ADMINISTRATION  
NATIONAL OCEAN SERVICE  
OFFICE OF COAST SURVEY



# ESD-AHB-21, W00556

*Florida Intracoastal Waterway  
Vero Beach, Florida*

REMARKS:  
- Depths in Meters  
- Additional data and products for this survey available <https://www.ncei.noaa.gov>  
- Isolated features such as rocks, wrecks, and obstructions are not portrayed on this product  
- Refer to attached read\_me.txt file for additional information



**NOT FOR NAVIGATION**



NATIONAL OCEANIC AND ATMOSPHERIC ADMINISTRATION  
NATIONAL OCEAN SERVICE  
OFFICE OF COAST SURVEY

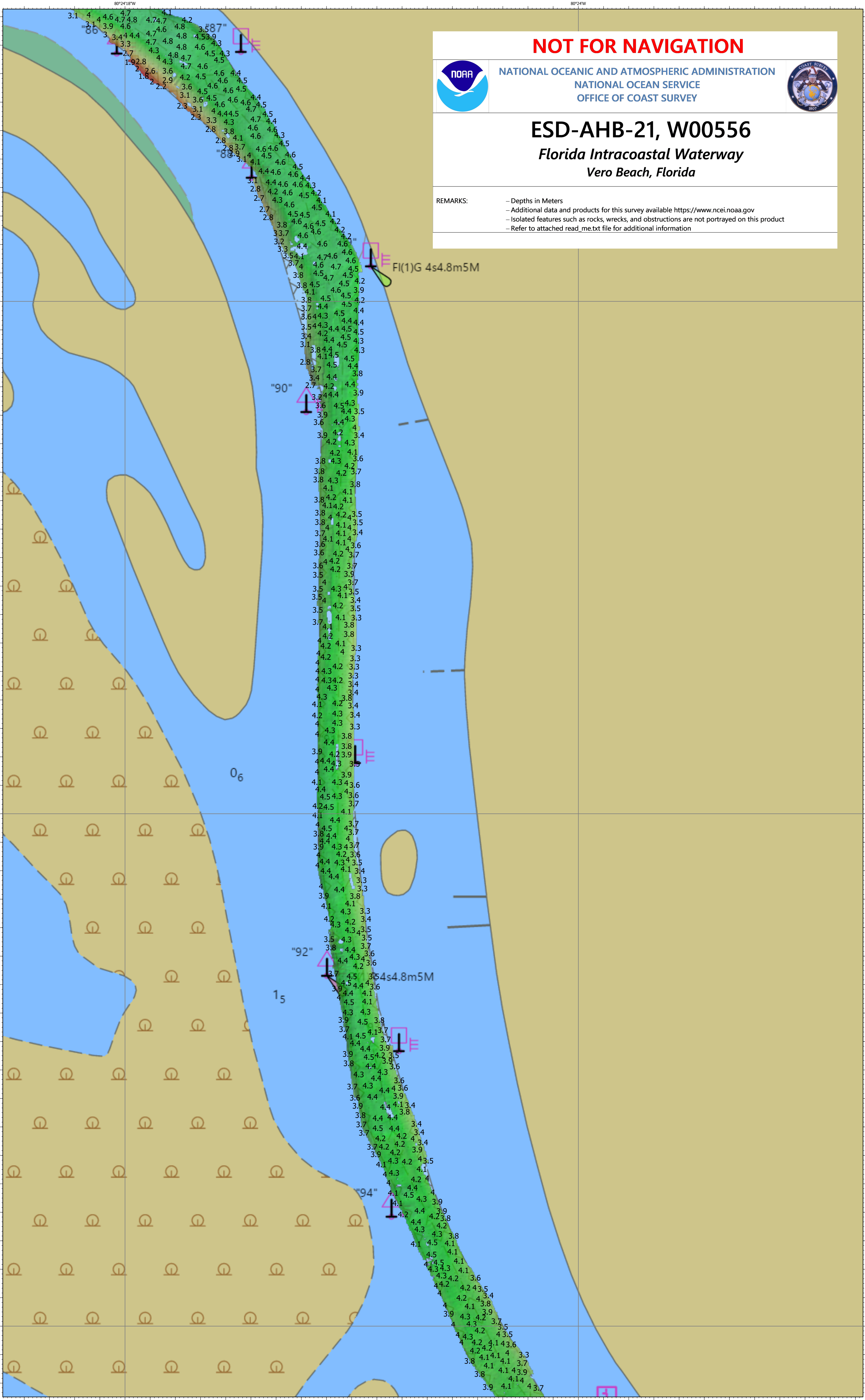


# ESD-AHB-21, W00556

*Florida Intracoastal Waterway  
Vero Beach, Florida*

REMARKS:

- Depths in Meters
- Additional data and products for this survey available <https://www.ncei.noaa.gov>
- Isolated features such as rocks, wrecks, and obstructions are not portrayed on this product
- Refer to attached read\_me.txt file for additional information





**NOT FOR NAVIGATION**



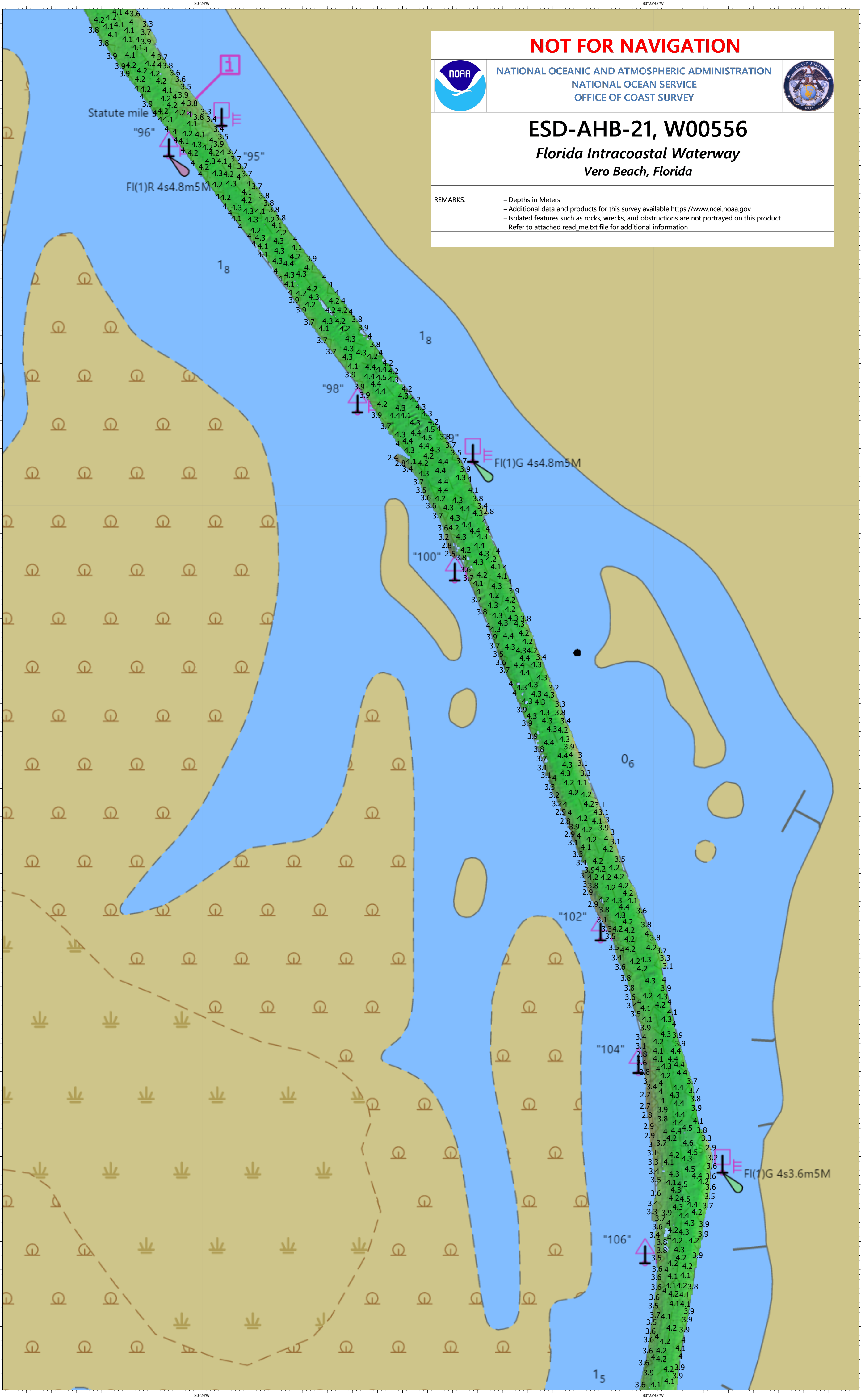
NATIONAL OCEANIC AND ATMOSPHERIC ADMINISTRATION  
NATIONAL OCEAN SERVICE  
OFFICE OF COAST SURVEY



# ESD-AHB-21, W00556

*Florida Intracoastal Waterway  
Vero Beach, Florida*

REMARKS:  
- Depths in Meters  
- Additional data and products for this survey available <https://www.ncei.noaa.gov>  
- Isolated features such as rocks, wrecks, and obstructions are not portrayed on this product  
- Refer to attached read\_me.txt file for additional information





# NOT FOR NAVIGATION



NATIONAL OCEANIC AND ATMOSPHERIC ADMINISTRATION  
NATIONAL OCEAN SERVICE  
OFFICE OF COAST SURVEY



## ESD-AHB-21, W00556

Florida Intracoastal Waterway  
Vero Beach, Florida

REMARKS:  
- Depths in Meters  
- Additional data and products for this survey available <https://www.ncei.noaa.gov>  
- Isolated features such as rocks, wrecks, and obstructions are not portrayed on this product  
- Refer to attached read\_me.txt file for additional information

27°43'48"N

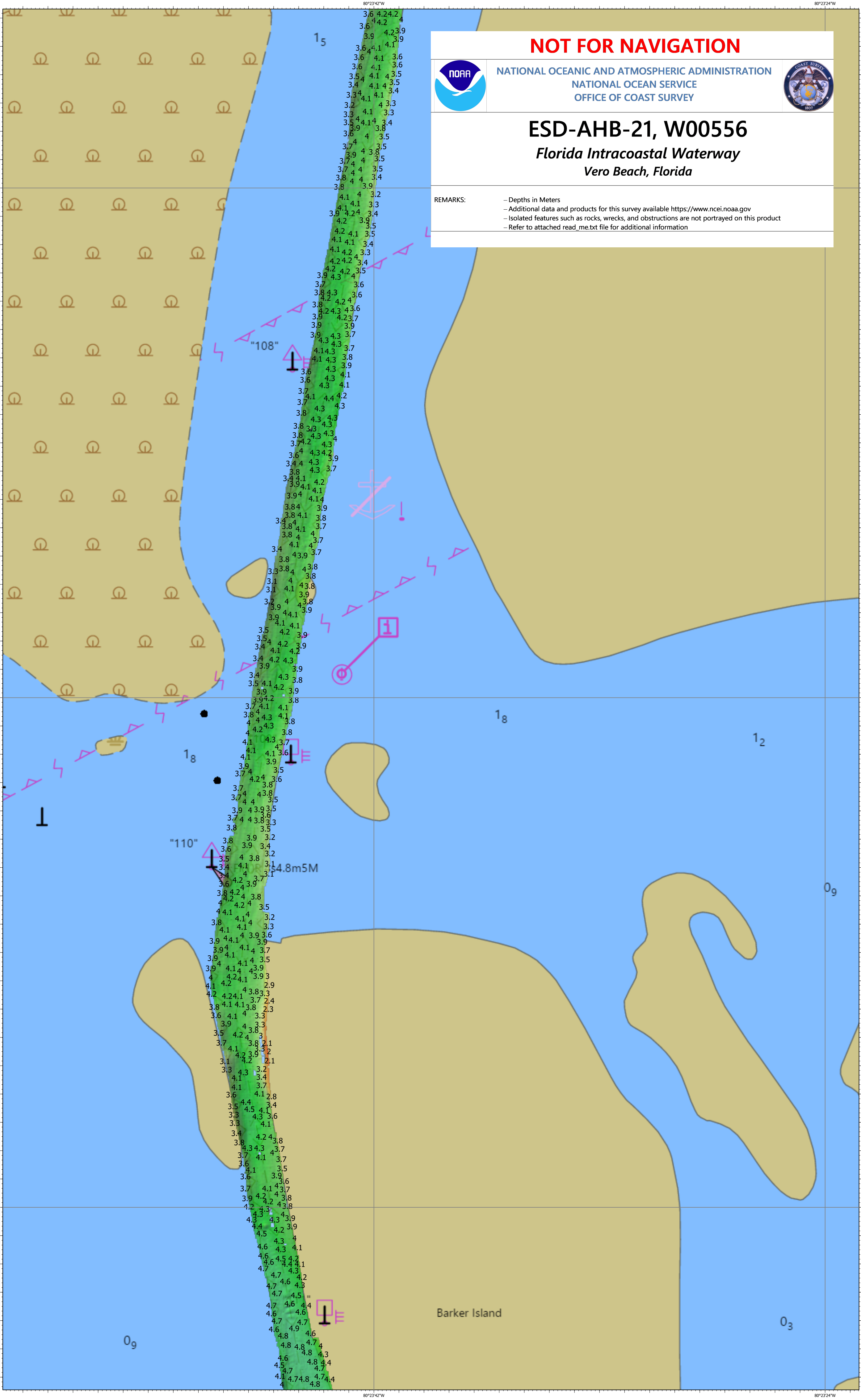
27°43'48"N

27°43'30"N

27°43'30"N

27°43'12"N

27°43'12"N





Barker Island

# NOT FOR NAVIGATION



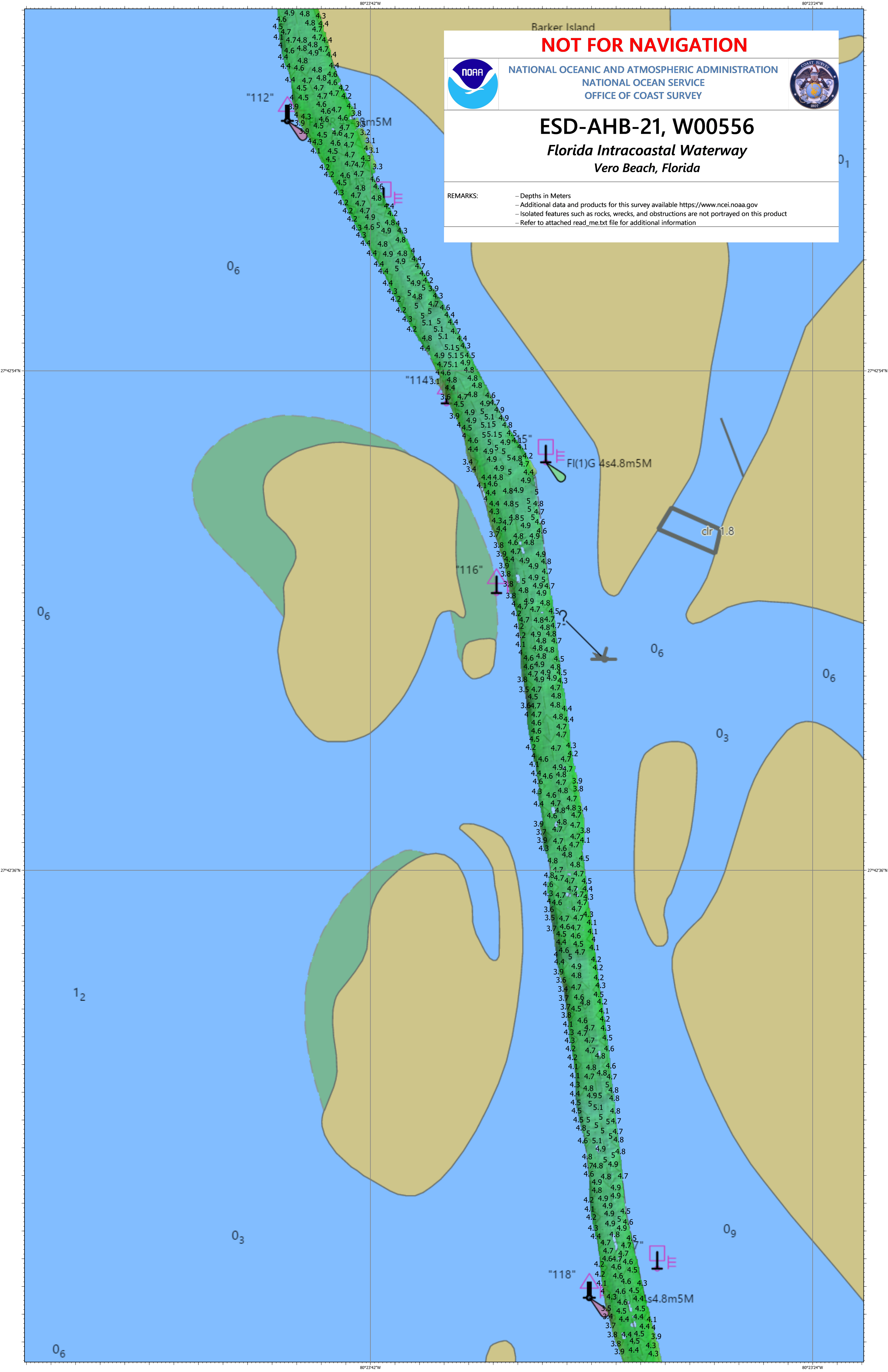
NATIONAL OCEANIC AND ATMOSPHERIC ADMINISTRATION  
NATIONAL OCEAN SERVICE  
OFFICE OF COAST SURVEY



## ESD-AHB-21, W00556

Florida Intracoastal Waterway  
Vero Beach, Florida

REMARKS:  
- Depths in Meters  
- Additional data and products for this survey available <https://www.ncei.noaa.gov>  
- Isolated features such as rocks, wrecks, and obstructions are not portrayed on this product  
- Refer to attached read\_me.txt file for additional information



"112"

3.5m5M

"1143.1"

FI(1)G 4s4.8m5M

"116"

clr 1.8

"118"

4s4.8m5M

06

06

12

06

01

06

03

09

# NOT FOR NAVIGATION



NATIONAL OCEANIC AND ATMOSPHERIC ADMINISTRATION  
NATIONAL OCEAN SERVICE  
OFFICE OF COAST SURVEY



## ESD-AHB-21, W00556

Florida Intracoastal Waterway  
Vero Beach, Florida

REMARKS:

- Depths in Meters
- Additional data and products for this survey available <https://www.ncei.noaa.gov>
- Isolated features such as rocks, wrecks, and obstructions are not portrayed on this product
- Refer to attached read\_me.txt file for additional information





**NOT FOR NAVIGATION**



NATIONAL OCEANIC AND ATMOSPHERIC ADMINISTRATION  
NATIONAL OCEAN SERVICE  
OFFICE OF COAST SURVEY



# ESD-AHB-21, W00556

*Florida Intracoastal Waterway  
Vero Beach, Florida*

REMARKS:  
- Depths in Meters  
- Additional data and products for this survey available <https://www.ncei.noaa.gov>  
- Isolated features such as rocks, wrecks, and obstructions are not portrayed on this product  
- Refer to attached read\_me.txt file for additional information



**NOT FOR NAVIGATION**



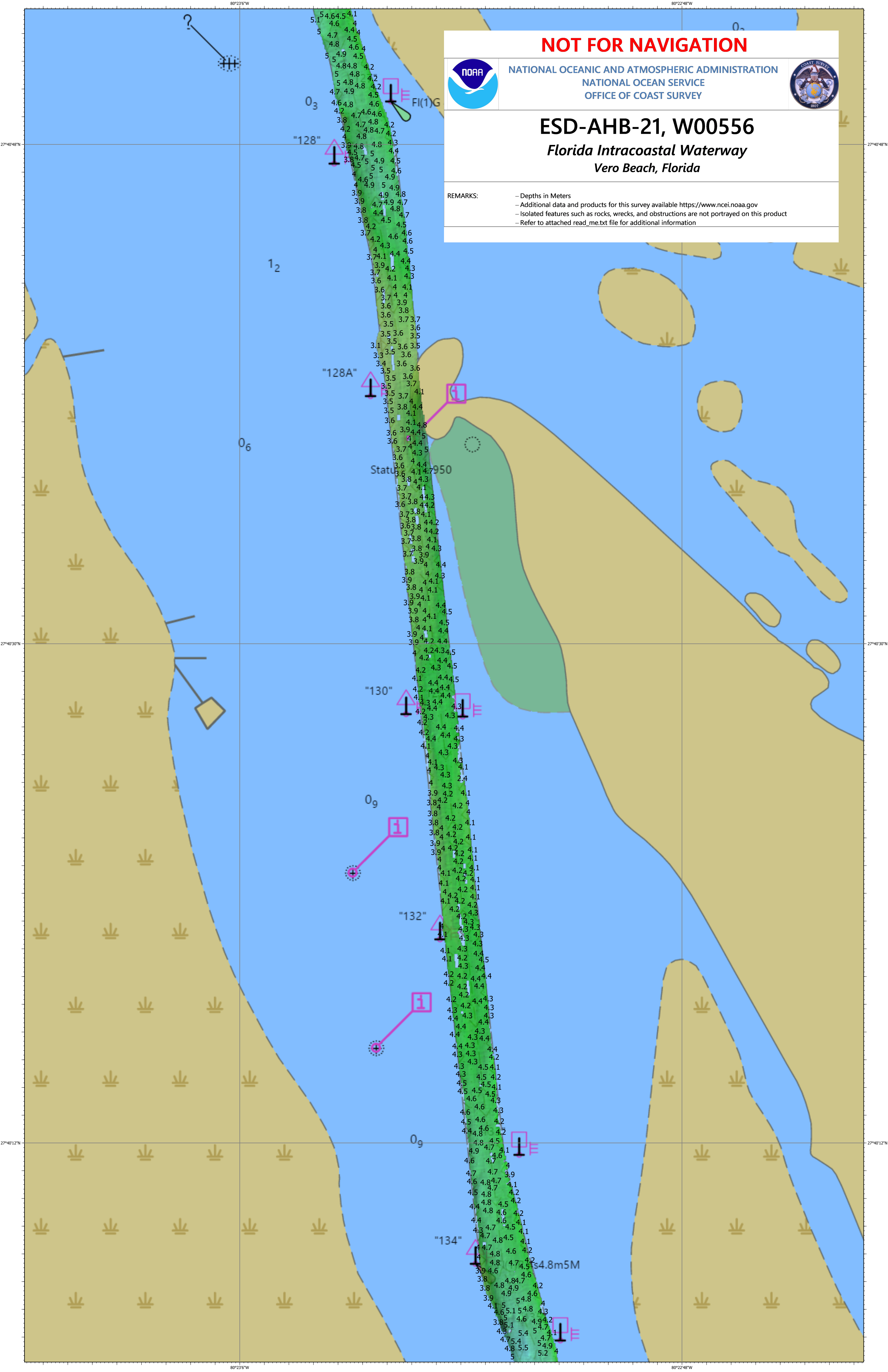
NATIONAL OCEANIC AND ATMOSPHERIC ADMINISTRATION  
NATIONAL OCEAN SERVICE  
OFFICE OF COAST SURVEY



# ESD-AHB-21, W00556

*Florida Intracoastal Waterway  
Vero Beach, Florida*

REMARKS:  
- Depths in Meters  
- Additional data and products for this survey available <https://www.ncei.noaa.gov>  
- Isolated features such as rocks, wrecks, and obstructions are not portrayed on this product  
- Refer to attached read\_me.txt file for additional information





"134"

4.8m5M

# NOT FOR NAVIGATION



NATIONAL OCEANIC AND ATMOSPHERIC ADMINISTRATION  
NATIONAL OCEAN SERVICE  
OFFICE OF COAST SURVEY



## ESD-AHB-21, W00556

Florida Intracoastal Waterway  
Vero Beach, Florida

REMARKS:

- Depths in Meters
- Additional data and products for this survey available <https://www.ncei.noaa.gov>
- Isolated features such as rocks, wrecks, and obstructions are not portrayed on this product
- Refer to attached read\_me.txt file for additional information

27°39'54"N

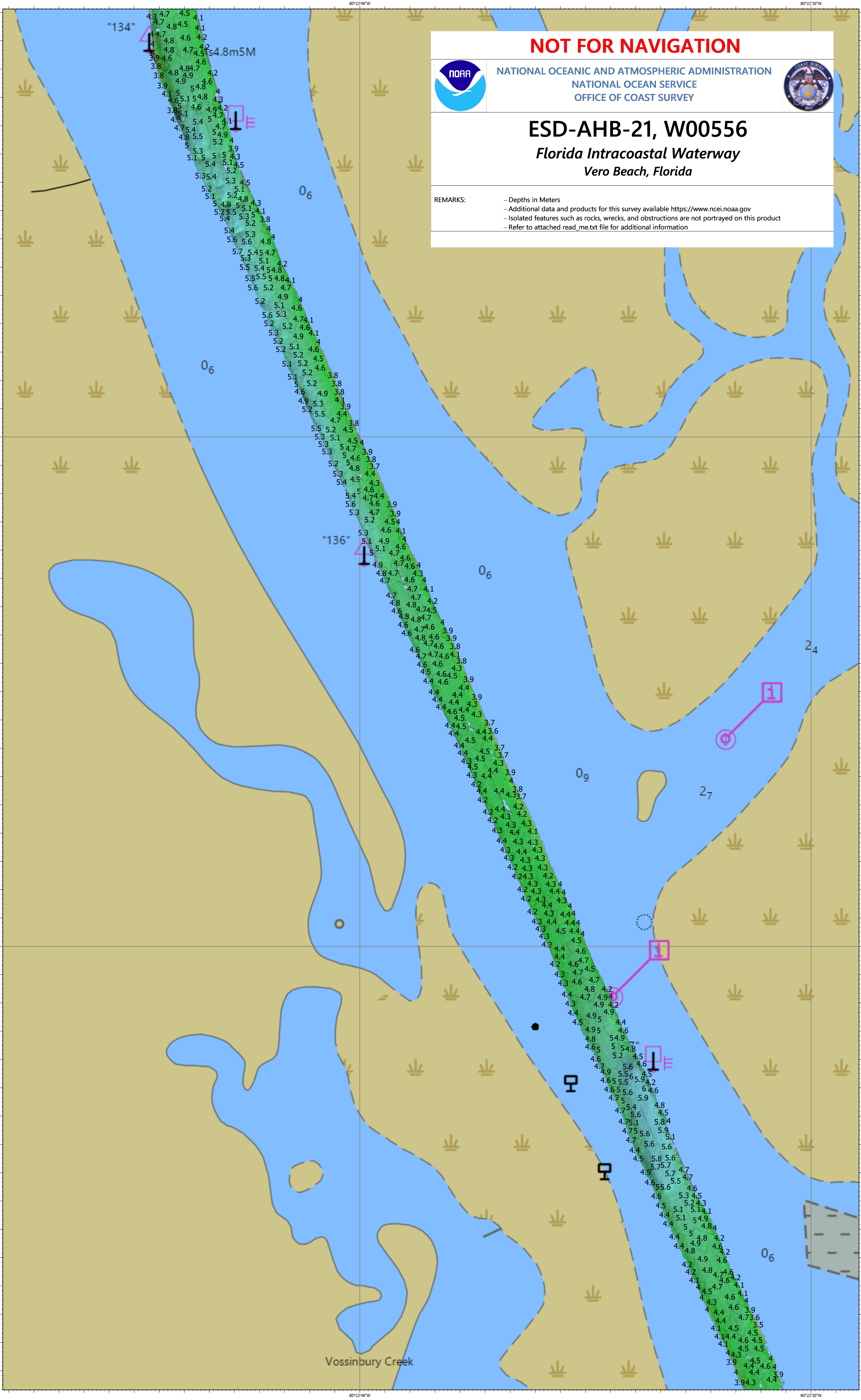
27°39'54"N

27°39'36"N

27°39'36"N

"136"

Vossinbury Creek





**NOT FOR NAVIGATION**



NATIONAL OCEANIC AND ATMOSPHERIC ADMINISTRATION  
NATIONAL OCEAN SERVICE  
OFFICE OF COAST SURVEY

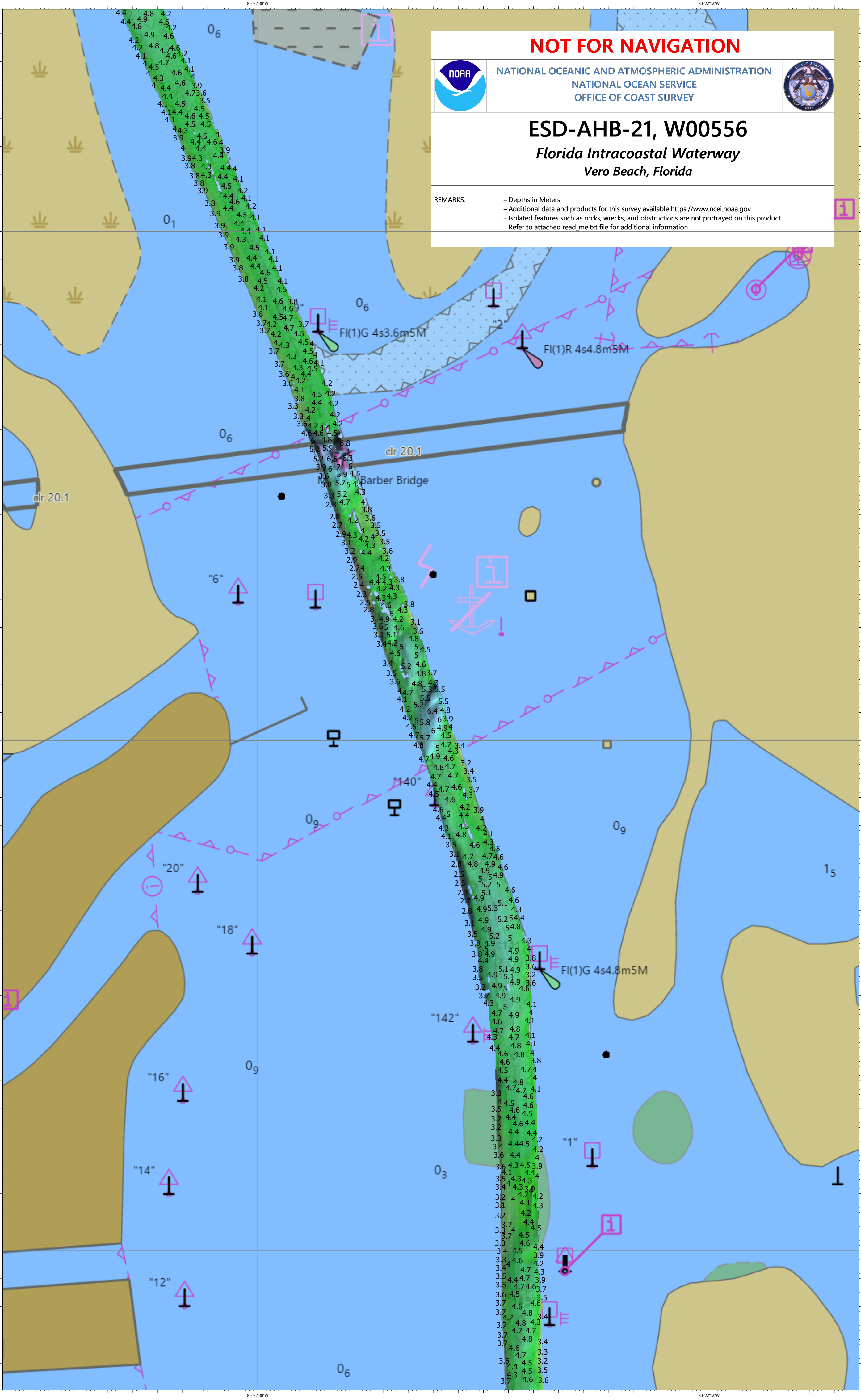


# ESD-AHB-21, W00556

*Florida Intracoastal Waterway  
Vero Beach, Florida*

REMARKS:

- Depths in Meters
- Additional data and products for this survey available <https://www.ncei.noaa.gov>
- Isolated features such as rocks, wrecks, and obstructions are not portrayed on this product
- Refer to attached read\_me.txt file for additional information





**NOT FOR NAVIGATION**



NATIONAL OCEANIC AND ATMOSPHERIC ADMINISTRATION  
NATIONAL OCEAN SERVICE  
OFFICE OF COAST SURVEY



# ESD-AHB-21, W00556

*Florida Intracoastal Waterway  
Vero Beach, Florida*

REMARKS:

- Depths in Meters
- Additional data and products for this survey available <https://www.ncei.noaa.gov>
- Isolated features such as rocks, wrecks, and obstructions are not portrayed on this product
- Refer to attached read\_me.txt file for additional information



clr 19.8

**NOT FOR NAVIGATION**



NATIONAL OCEANIC AND ATMOSPHERIC ADMINISTRATION  
NATIONAL OCEAN SERVICE  
OFFICE OF COAST SURVEY



**ESD-AHB-21, W00556**

*Florida Intracoastal Waterway  
Vero Beach, Florida*

REMARKS:  
- Depths in Meters  
- Additional data and products for this survey available <https://www.ncei.noaa.gov>  
- Isolated features such as rocks, wrecks, and obstructions are not portrayed on this product  
- Refer to attached read\_me.txt file for additional information





**NOT FOR NAVIGATION**



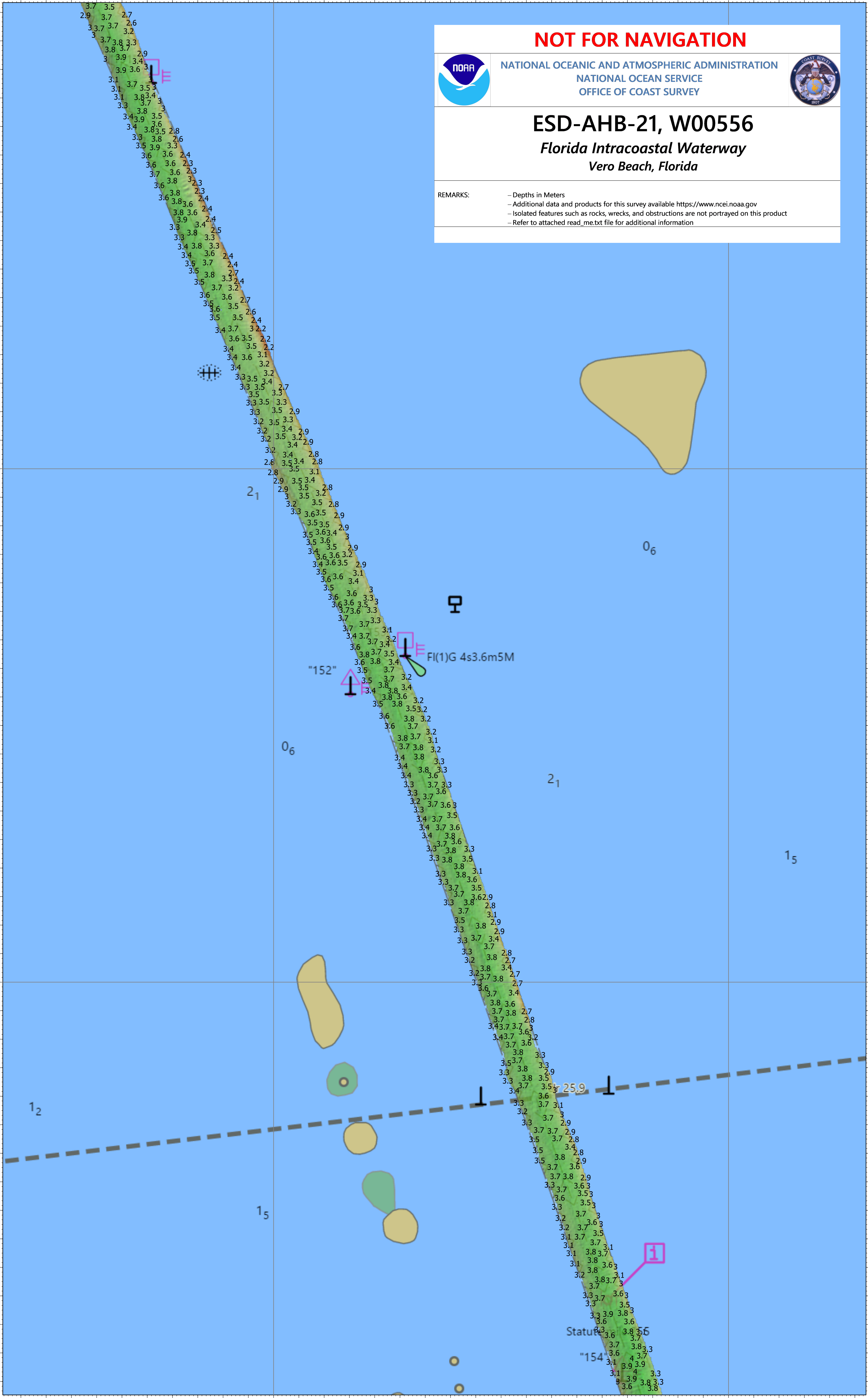
NATIONAL OCEANIC AND ATMOSPHERIC ADMINISTRATION  
NATIONAL OCEAN SERVICE  
OFFICE OF COAST SURVEY



# ESD-AHB-21, W00556

*Florida Intracoastal Waterway  
Vero Beach, Florida*

REMARKS:  
- Depths in Meters  
- Additional data and products for this survey available <https://www.ncei.noaa.gov>  
- Isolated features such as rocks, wrecks, and obstructions are not portrayed on this product  
- Refer to attached read\_me.txt file for additional information



**NOT FOR NAVIGATION**



NATIONAL OCEANIC AND ATMOSPHERIC ADMINISTRATION  
NATIONAL OCEAN SERVICE  
OFFICE OF COAST SURVEY



# ESD-AHB-21, W00556

*Florida Intracoastal Waterway  
Vero Beach, Florida*

REMARKS:

- Depths in Meters
- Additional data and products for this survey available <https://www.ncei.noaa.gov>
- Isolated features such as rocks, wrecks, and obstructions are not portrayed on this product
- Refer to attached read\_me.txt file for additional information





# NOT FOR NAVIGATION



NATIONAL OCEANIC AND ATMOSPHERIC ADMINISTRATION  
NATIONAL OCEAN SERVICE  
OFFICE OF COAST SURVEY



## ESD-AHB-21, W00556

Florida Intracoastal Waterway  
Vero Beach, Florida

REMARKS:  
- Depths in Meters  
- Additional data and products for this survey available <https://www.ncei.noaa.gov>  
- Isolated features such as rocks, wrecks, and obstructions are not portrayed on this product  
- Refer to attached read\_me.txt file for additional information







**NOT FOR NAVIGATION**



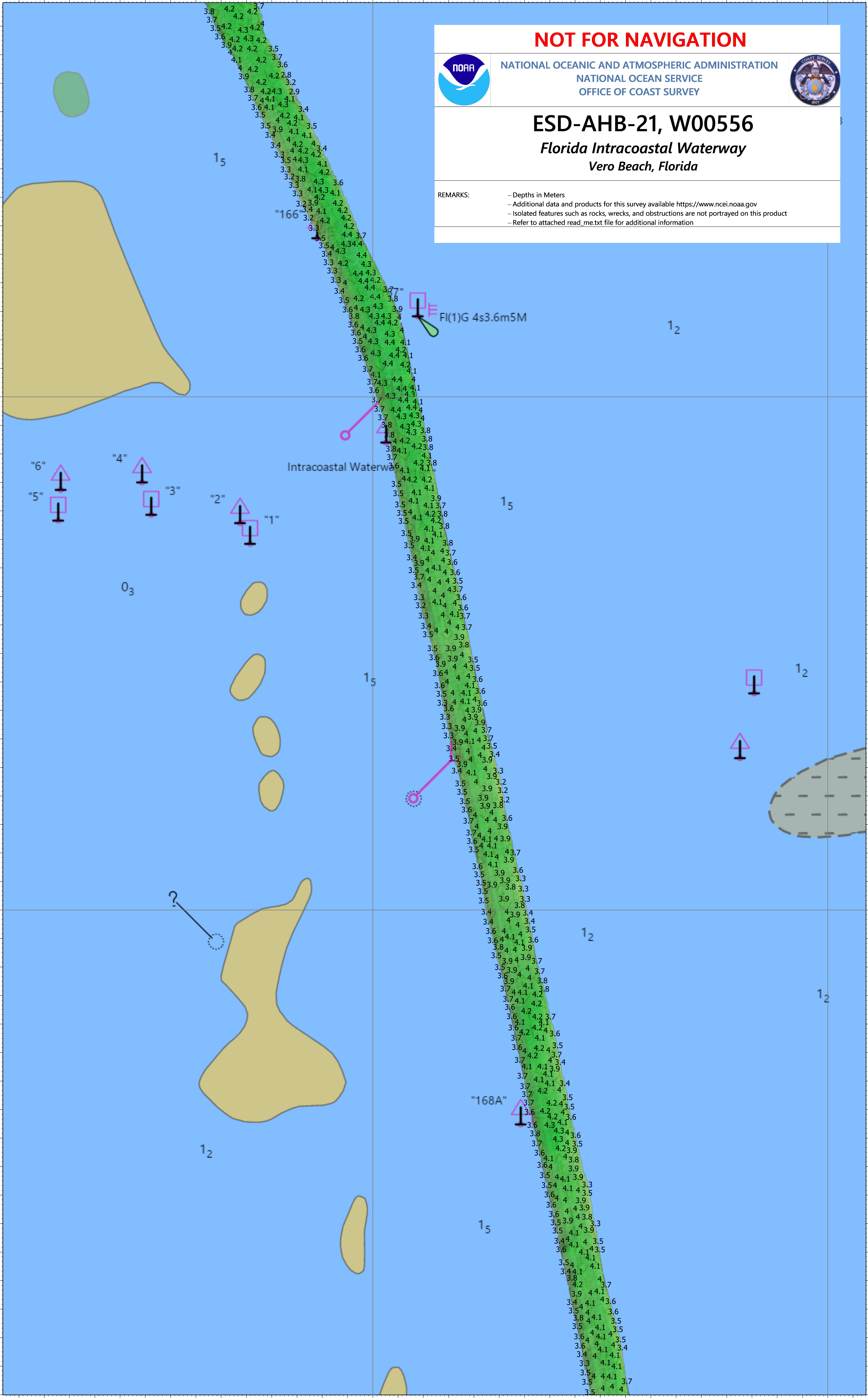
NATIONAL OCEANIC AND ATMOSPHERIC ADMINISTRATION  
NATIONAL OCEAN SERVICE  
OFFICE OF COAST SURVEY



# ESD-AHB-21, W00556

*Florida Intracoastal Waterway  
Vero Beach, Florida*

REMARKS:  
- Depths in Meters  
- Additional data and products for this survey available <https://www.ncei.noaa.gov>  
- Isolated features such as rocks, wrecks, and obstructions are not portrayed on this product  
- Refer to attached read\_me.txt file for additional information



# NOT FOR NAVIGATION



NATIONAL OCEANIC AND ATMOSPHERIC ADMINISTRATION  
NATIONAL OCEAN SERVICE  
OFFICE OF COAST SURVEY

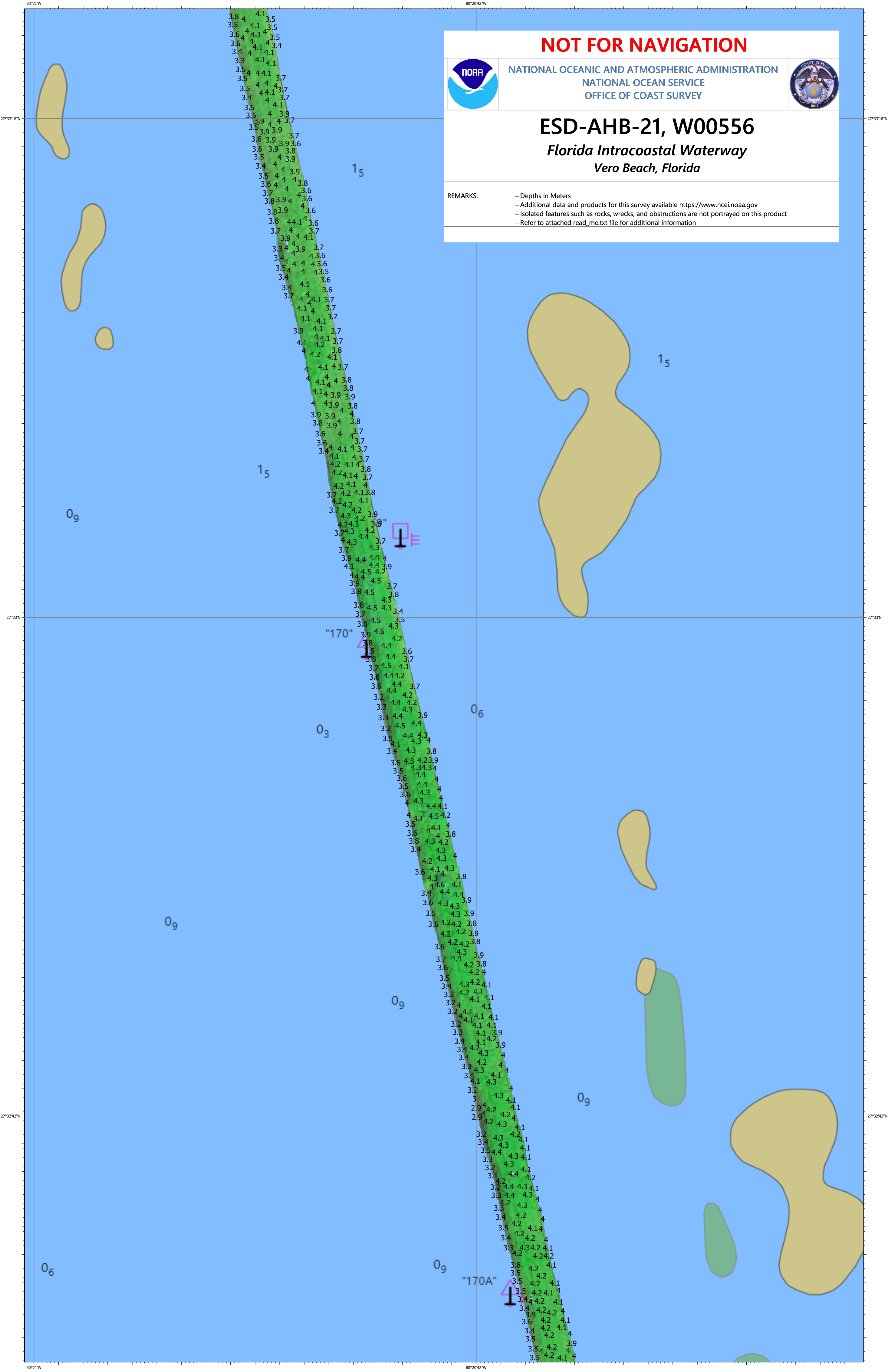


## ESD-AHB-21, W00556

Florida Intracoastal Waterway  
Vero Beach, Florida

REMARKS:

- Depths in Meters
- Additional data and products for this survey available <https://www.ncei.noaa.gov>
- Isolated features such as rocks, wrecks, and obstructions are not portrayed on this product
- Refer to attached read\_me.txt file for additional information











**NOT FOR NAVIGATION**



NATIONAL OCEANIC AND ATMOSPHERIC ADMINISTRATION  
NATIONAL OCEAN SERVICE  
OFFICE OF COAST SURVEY



# ESD-AHB-21, W00556

*Florida Intracoastal Waterway  
Vero Beach, Florida*

REMARKS:  
- Depths in Meters  
- Additional data and products for this survey available <https://www.ncei.noaa.gov>  
- Isolated features such as rocks, wrecks, and obstructions are not portrayed on this product  
- Refer to attached read\_me.txt file for additional information




"176"

FI(1)G 4s4.8m5M

**NOT FOR NAVIGATION**

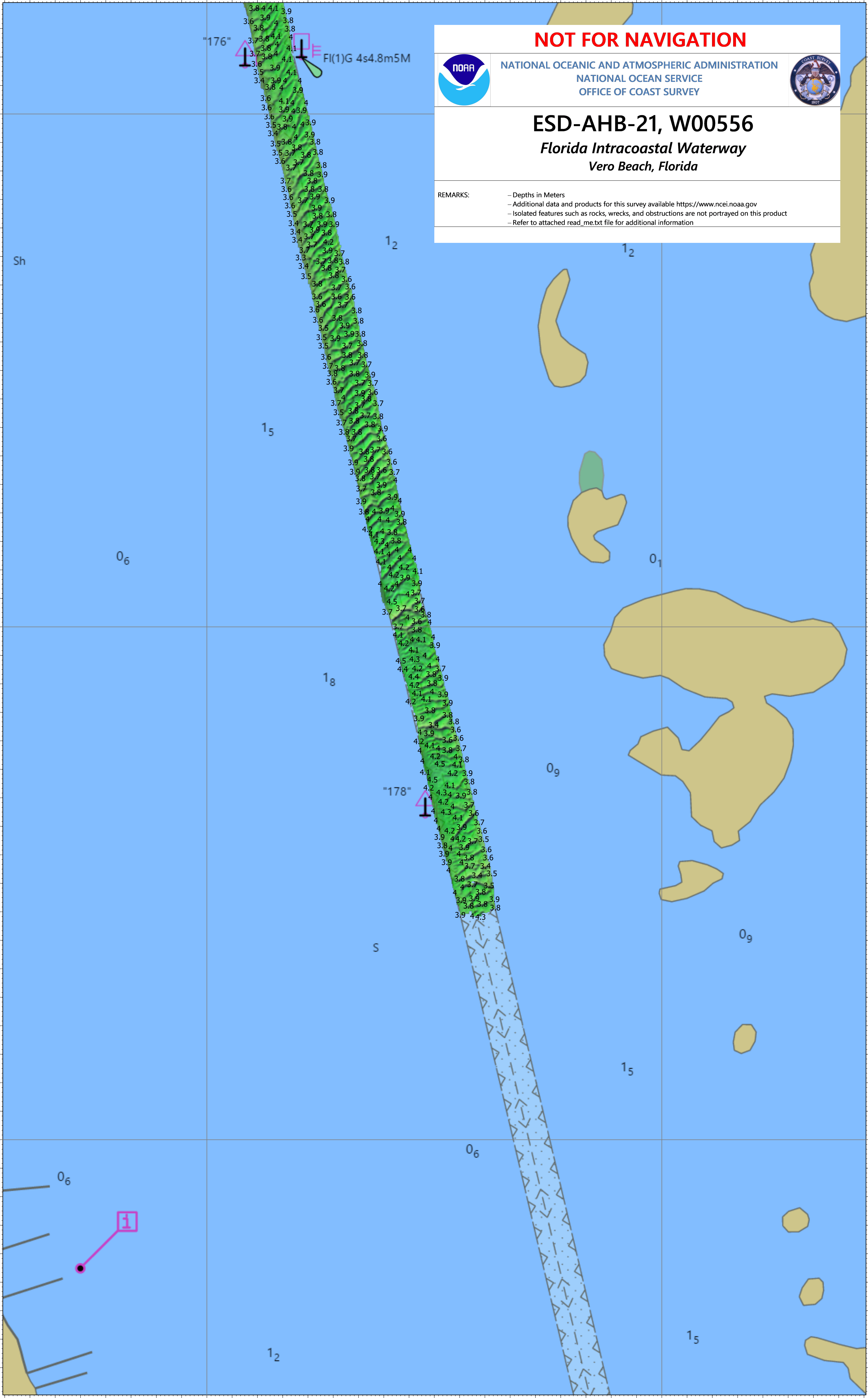


NATIONAL OCEANIC AND ATMOSPHERIC ADMINISTRATION  
NATIONAL OCEAN SERVICE  
OFFICE OF COAST SURVEY



**ESD-AHB-21, W00556**  
*Florida Intracoastal Waterway*  
*Vero Beach, Florida*

REMARKS:  
- Depths in Meters  
- Additional data and products for this survey available <https://www.ncei.noaa.gov>  
- Isolated features such as rocks, wrecks, and obstructions are not portrayed on this product  
- Refer to attached read\_me.txt file for additional information



Sh

1<sub>2</sub>

1<sub>2</sub>

1<sub>5</sub>

0<sub>6</sub>

0<sub>1</sub>

1<sub>8</sub>

0<sub>9</sub>

"178"

S

1<sub>5</sub>

0<sub>9</sub>

0<sub>6</sub>

1

1<sub>2</sub>

0<sub>6</sub>

1<sub>5</sub>

80°20'6"W

80°19'48"W

27°30'18"N

27°30'18"N

27°30'N

27°30'N

27°29'42"N

27°29'42"N