

80°33'0"W

80°30'0"W

80°27'0"W

80°24'0"W

80°21'0"W

80°18'0"W

27°51'0"N

27°48'0"N

27°45'0"N

27°42'0"N

27°39'0"N

27°36'0"N

27°33'0"N

27°30'0"N

27°51'0"N

27°48'0"N

27°45'0"N

27°42'0"N

27°39'0"N

27°36'0"N

27°33'0"N

27°30'0"N

NOT FOR NAVIGATION



NATIONAL OCEANIC AND ATMOSPHERIC ADMINISTRATION
NATIONAL OCEAN SERVICE
OFFICE OF COAST SURVEY

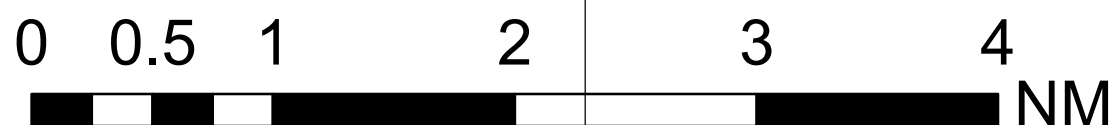


ESD-PHB-21, W00566

*Florida Intracoastal Waterway, Florida
Sebastian to North Key Largo, FL*

REMARKS:

- Depths in Meters
- Additional data and products for this survey available <https://www.ncei.noaa.gov>
- Isolated features such as rocks, wrecks, and obstructions are not portrayed on this product
- Read attached W00566_read_me.txt for additional information



80°33'0"W

80°30'0"W

80°27'0"W

80°24'0"W

80°21'0"W

80°18'0"W

80°21'0"W

80°18'0"W

80°15'0"W

80°12'0"W

27°30'0"N

27°30'0"N

27°27'0"N

27°27'0"N

27°24'0"N

27°24'0"N

27°21'0"N

27°21'0"N

27°18'0"N

27°18'0"N

27°15'0"N

27°15'0"N

NOT FOR NAVIGATION



NATIONAL OCEANIC AND ATMOSPHERIC ADMINISTRATION
NATIONAL OCEAN SERVICE
OFFICE OF COAST SURVEY

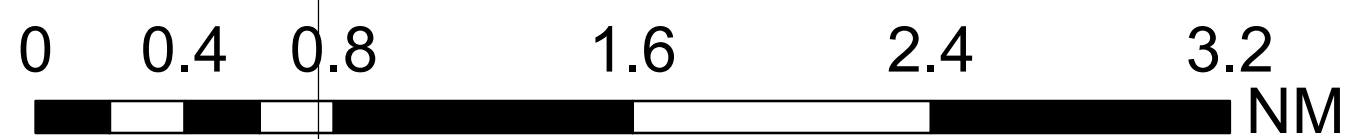


ESD-PHB-21, W00566

*Florida Intracoastal Waterway, Florida
Sebastian to North Key Largo, FL*

REMARKS:

- Depths in Meters
- Additional data and products for this survey available <https://www.ncei.noaa.gov>
- Isolated features such as rocks, wrecks, and obstructions are not portrayed on this product
- Read attached W00566_read_me.txt for additional information



80°21'0"W

80°18'0"W

80°15'0"W

80°12'0"W

80°18'0"W

80°15'0"W

80°12'0"W

80°9'0"W

80°6'0"W

80°3'0"W

27°21'0"N

27°21'0"N

27°18'0"N

27°18'0"N

27°15'0"N

27°15'0"N

27°12'0"N

27°12'0"N

27°9'0"N

27°9'0"N

27°6'0"N

27°6'0"N

27°3'0"N

27°3'0"N

27°0'0"N

27°0'0"N

26°57'0"N

26°57'0"N

80°18'0"W

80°15'0"W

80°12'0"W

80°9'0"W

80°6'0"W

80°3'0"W

NOT FOR NAVIGATION



NATIONAL OCEANIC AND ATMOSPHERIC ADMINISTRATION
NATIONAL OCEAN SERVICE
OFFICE OF COAST SURVEY

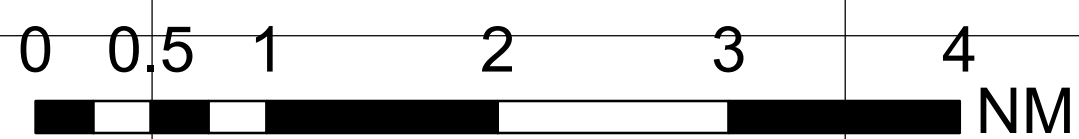


ESD-PHB-21, W00566

*Florida Intracoastal Waterway, Florida
Sebastian to North Key Largo, FL*

REMARKS:

- Depths in Meters
- Additional data and products for this survey available <https://www.ncei.noaa.gov>
- Isolated features such as rocks, wrecks, and obstructions are not portrayed on this product
- Read attached W00566_read_me.txt for additional information



80°18'0"W 80°15'0"W 80°12'0"W 80°9'0"W 80°6'0"W 80°3'0"W 80°0'0"W 79°57'0"W 79°54'0"W 79°51'0"W

26°57'0"N
26°54'0"N
26°51'0"N
26°48'0"N
26°45'0"N
26°42'0"N
26°39'0"N
26°36'0"N
26°33'0"N
26°30'0"N
26°27'0"N
26°24'0"N
26°21'0"N
26°18'0"N

26°57'0"N
26°54'0"N
26°51'0"N
26°48'0"N
26°45'0"N
26°42'0"N
26°39'0"N
26°36'0"N
26°33'0"N
26°30'0"N
26°27'0"N
26°24'0"N
26°21'0"N
26°18'0"N

NOT FOR NAVIGATION



NATIONAL OCEANIC AND ATMOSPHERIC ADMINISTRATION
NATIONAL OCEAN SERVICE
OFFICE OF COAST SURVEY



ESD-PHB-21, W00566

*Florida Intracoastal Waterway, Florida
Sebastian to North Key Largo, FL*

REMARKS:

- Depths in Meters
- Additional data and products for this survey available <https://www.ncei.noaa.gov>
- Isolated features such as rocks, wrecks, and obstructions are not portrayed on this product
- Read attached W00566_read_me.txt for additional information



80°18'0"W 80°15'0"W 80°12'0"W 80°9'0"W 80°6'0"W 80°3'0"W 80°0'0"W 79°57'0"W 79°54'0"W 79°51'0"W

80°15'0"W

80°12'0"W

80°9'0"W

80°6'0"W

80°3'0"W

80°0'0"W

79°57'0"W

NOT FOR NAVIGATION



NATIONAL OCEANIC AND ATMOSPHERIC ADMINISTRATION
NATIONAL OCEAN SERVICE
OFFICE OF COAST SURVEY



ESD-PHB-21, W00566

Florida Intracoastal Waterway, Florida
Sebastian to North Key Largo, FL

REMARKS:

- Depths in Meters
- Additional data and products for this survey available <https://www.ncei.noaa.gov>
- Isolated features such as rocks, wrecks, and obstructions are not portrayed on this product
- Read attached W00566_read_me.txt for additional information

26°18'0"N

26°15'0"N

26°12'0"N

26°9'0"N

26°6'0"N

26°3'0"N

26°0'0"N

25°57'0"N

25°54'0"N

26°18'0"N

26°15'0"N

26°12'0"N

26°9'0"N

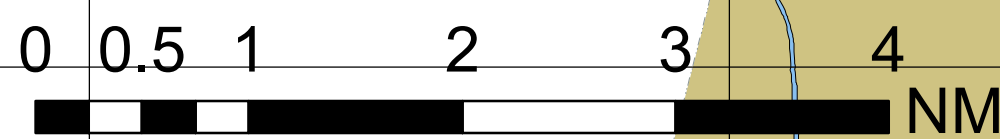
26°6'0"N

26°3'0"N

26°0'0"N

25°57'0"N

25°54'0"N



80°15'0"W

80°12'0"W

80°9'0"W

80°6'0"W

80°3'0"W

80°0'0"W

79°57'0"W

80°30'0"W 80°27'0"W 80°24'0"W 80°21'0"W 80°18'0"W 80°15'0"W 80°12'0"W 80°9'0"W 80°6'0"W 80°3'0"W 80°0'0"W

NOT FOR NAVIGATION



NATIONAL OCEANIC AND ATMOSPHERIC ADMINISTRATION
NATIONAL OCEAN SERVICE
OFFICE OF COAST SURVEY

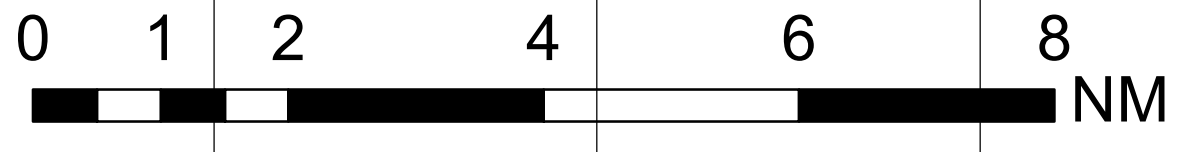


ESD-PHB-21, W00566

Florida Intracoastal Waterway, Florida
Sebastian to North Key Largo, FL

REMARKS:

- Depths in Meters
- Additional data and products for this survey available <https://www.ncei.noaa.gov>
- Isolated features such as rocks, wrecks, and obstructions are not portrayed on this product
- Read attached W00566_read_me.txt for additional information



26°0'0"N
25°57'0"N
25°54'0"N
25°51'0"N
25°48'0"N
25°45'0"N
25°42'0"N
25°39'0"N
25°36'0"N
25°33'0"N
25°30'0"N
25°27'0"N
25°24'0"N
25°21'0"N
25°18'0"N

26°0'0"N
25°57'0"N
25°54'0"N
25°51'0"N
25°48'0"N
25°45'0"N
25°42'0"N
25°39'0"N
25°36'0"N
25°33'0"N
25°30'0"N
25°27'0"N
25°24'0"N
25°21'0"N
25°18'0"N

80°30'0"W 80°27'0"W 80°24'0"W 80°21'0"W 80°18'0"W 80°15'0"W 80°12'0"W 80°9'0"W 80°6'0"W 80°3'0"W 80°0'0"W

