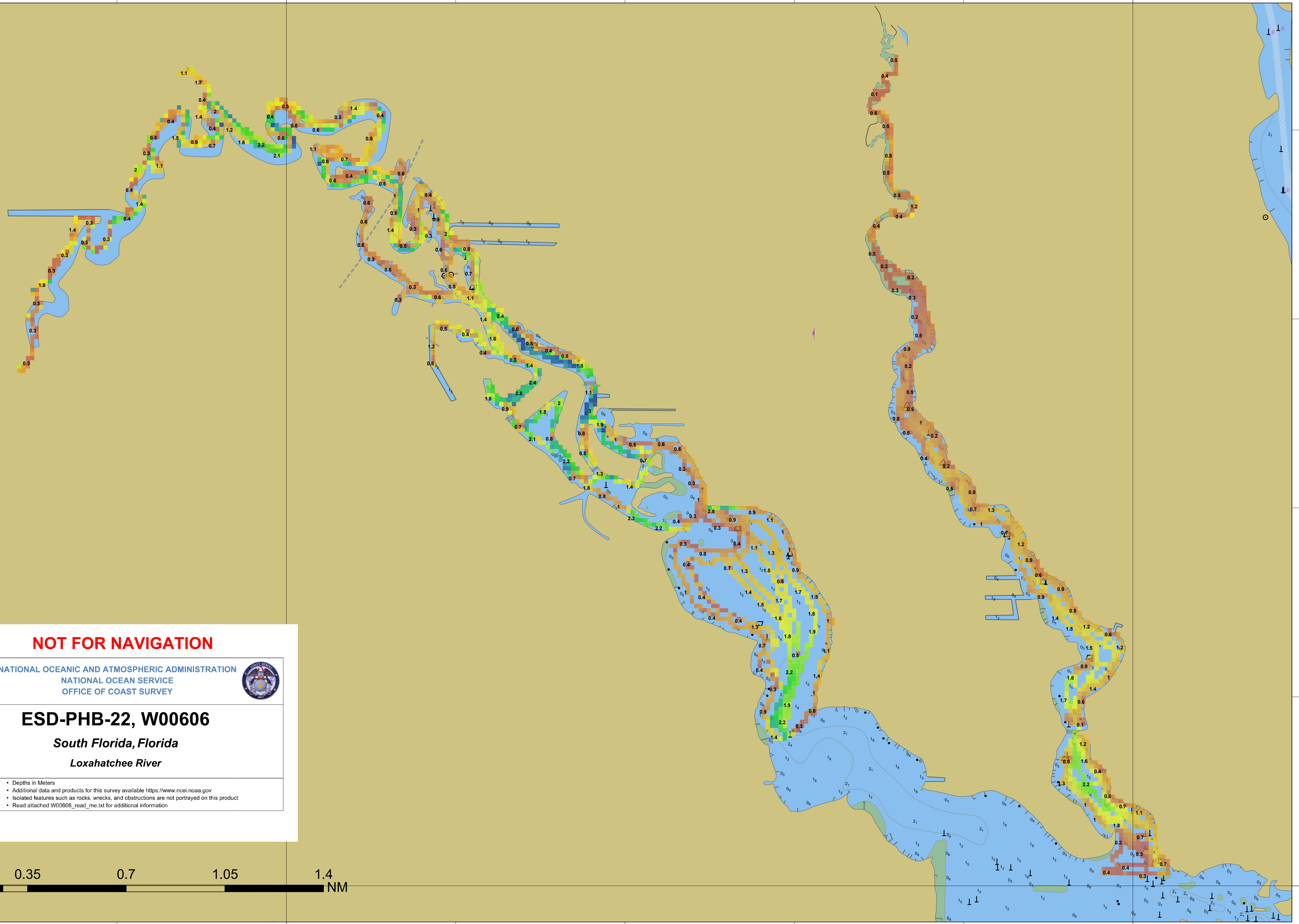
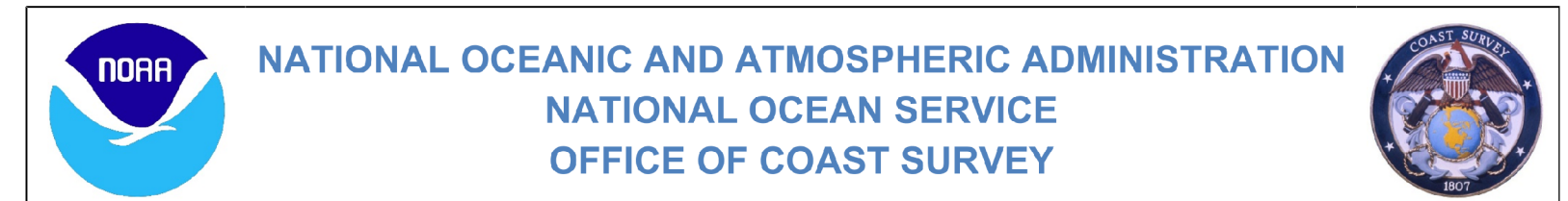


80°9'0"W

80°6'0"W



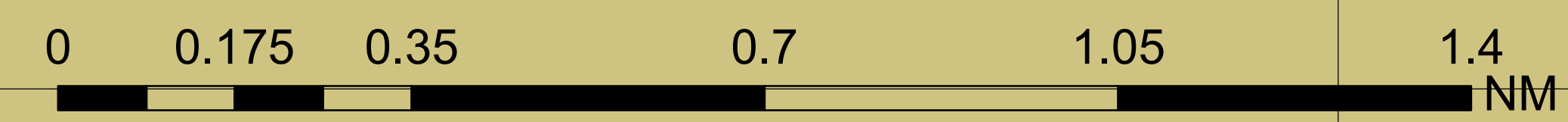
**NOT FOR NAVIGATION**



**ESD-PHB-22, W00606**  
*South Florida, Florida*  
*Loxahatchee River*

REMARKS:

- Depths in Meters
- Additional data and products for this survey available <https://www.ncei.noaa.gov>
- Isolated features such as rocks, wrecks, and obstructions are not portrayed on this product
- Read attached W00606\_read\_me.txt for additional information



26°57'0"N

26°57'0"N

80°9'0"W

80°6'0"W