
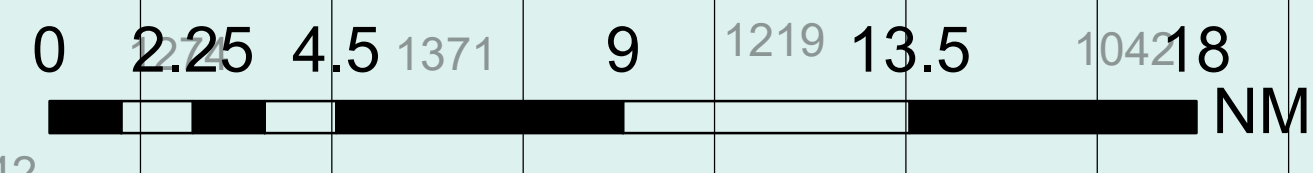


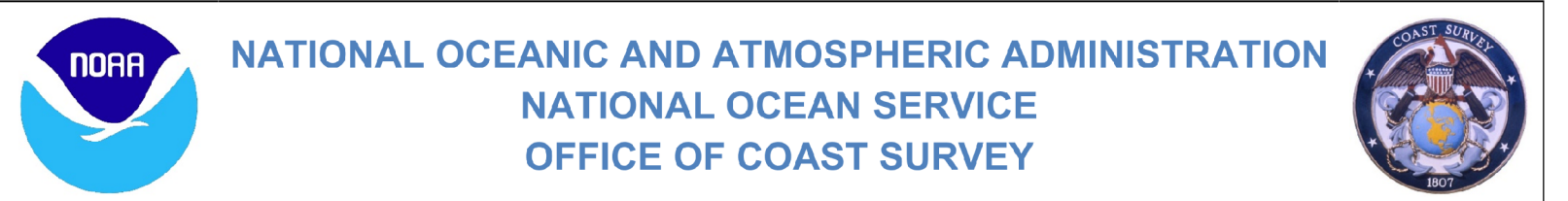
87°33'0"W 87°27'0"W 87°21'0"W 87°15'0"W 87°9'0"W 87°3'0"W 86°57'0"W 86°51'0"W 86°45'0"W 86°39'0"W 86°33'0"W



87°33'0"W 87°27'0"W 87°21'0"W 87°15'0"W 87°9'0"W 87°3'0"W 86°57'0"W 86°51'0"W 86°45'0"W 86°39'0"W 86°33'0"W



**NOT FOR NAVIGATION**



**ESD-AHB-22, W00630**

*Gulf of Mexico, Florida*  
*DeSoto Canyon*

- REMARKS:
- Depths in Meters
  - Additional data and products for this survey available <https://www.ncei.noaa.gov>
  - Isolated features such as rocks, wrecks, and obstructions are not portrayed on this product
  - Read attached W00630\_read\_me.txt for additional information