

71°30'W

71°0'0'W

70°57'0'W

41°30'N

41°30'N

41°0'0'N

41°0'0'N

40°57'0'N

40°57'0'N

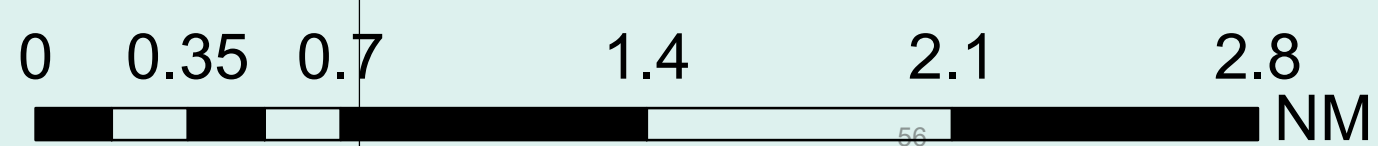
40°54'0'N

40°54'0'N


71°30'W

71°0'0'W


70°57'0'W



NOT FOR NAVIGATION



NATIONAL OCEANIC AND ATMOSPHERIC ADMINISTRATION
NATIONAL OCEAN SERVICE
OFFICE OF COAST SURVEY



ESD-AHB-22, W00671
Rhode Island Sound, Rhode Island
Orsted Sunrise Wind Farm

REMARKS:	<ul style="list-style-type: none"> • Depths in Meters • Additional data and products for this survey available https://www.ncei.noaa.gov • Isolated features such as rocks, wrecks, and obstructions are not portrayed on this product • Read attached W00671_read_me.txt for additional information
----------	--

