


97°27'30"W


97°27'20"W

97°27'10"W

NOT FOR NAVIGATION



NATIONAL OCEANIC AND ATMOSPHERIC ADMINISTRATION
NATIONAL OCEAN SERVICE
OFFICE OF COAST SURVEY

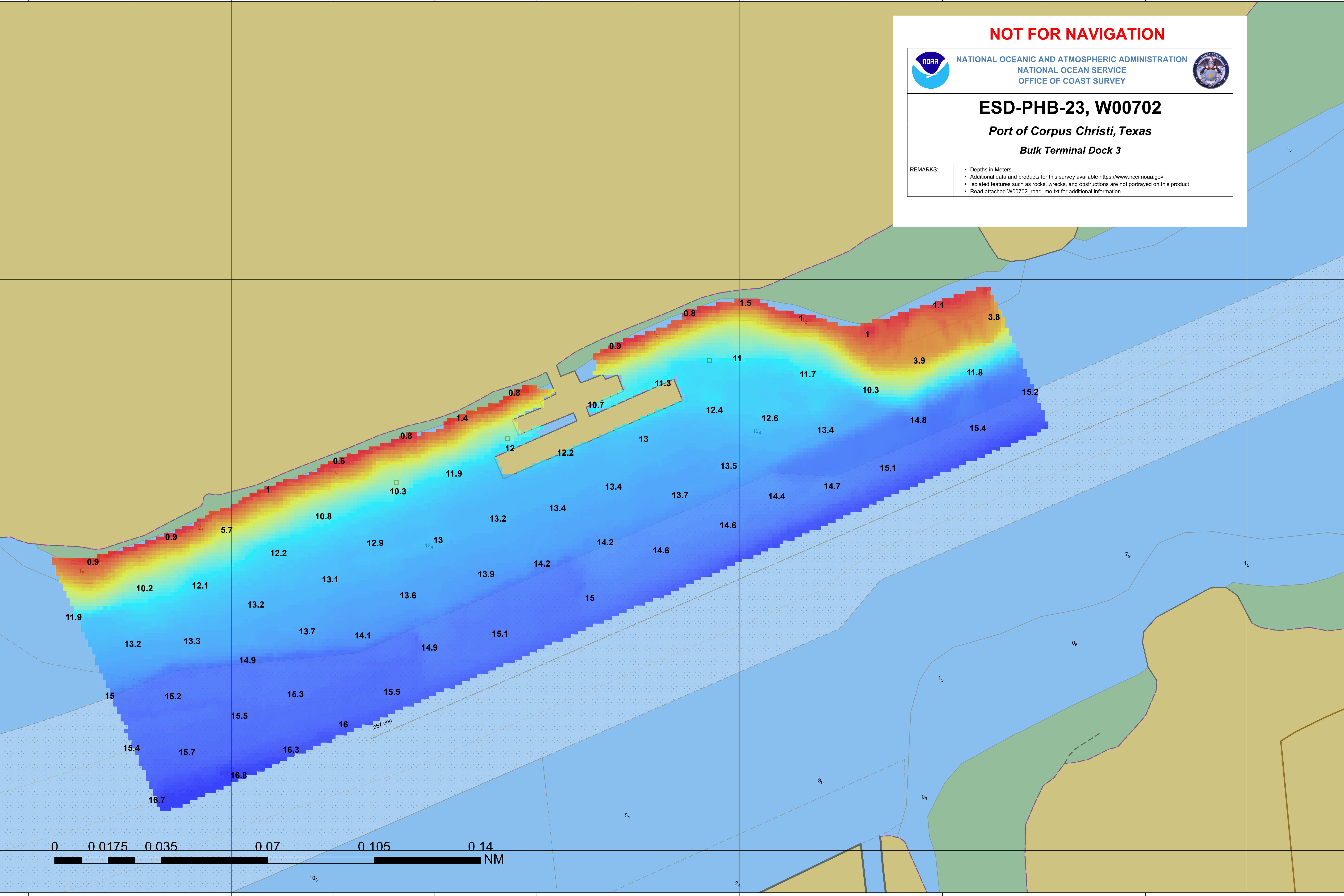


ESD-PHB-23, W00702
Port of Corpus Christi, Texas
Bulk Terminal Dock 3

REMARKS:	<ul style="list-style-type: none"> • Depths in Meters • Additional data and products for this survey available https://www.ncei.noaa.gov • Isolated features such as rocks, wrecks, and obstructions are not portrayed on this product • Read attached W00702_read_me.txt for additional information
----------	--

27°49'10"N

27°49'10"N



27°49'00"N

27°49'00"N

0 0.0175 0.035 0.07 0.105 0.14 NM

97°27'30"W

97°27'20"W

97°27'10"W