

97°26'20"W


1₈

1₈


3

5₇

NOT FOR NAVIGATION

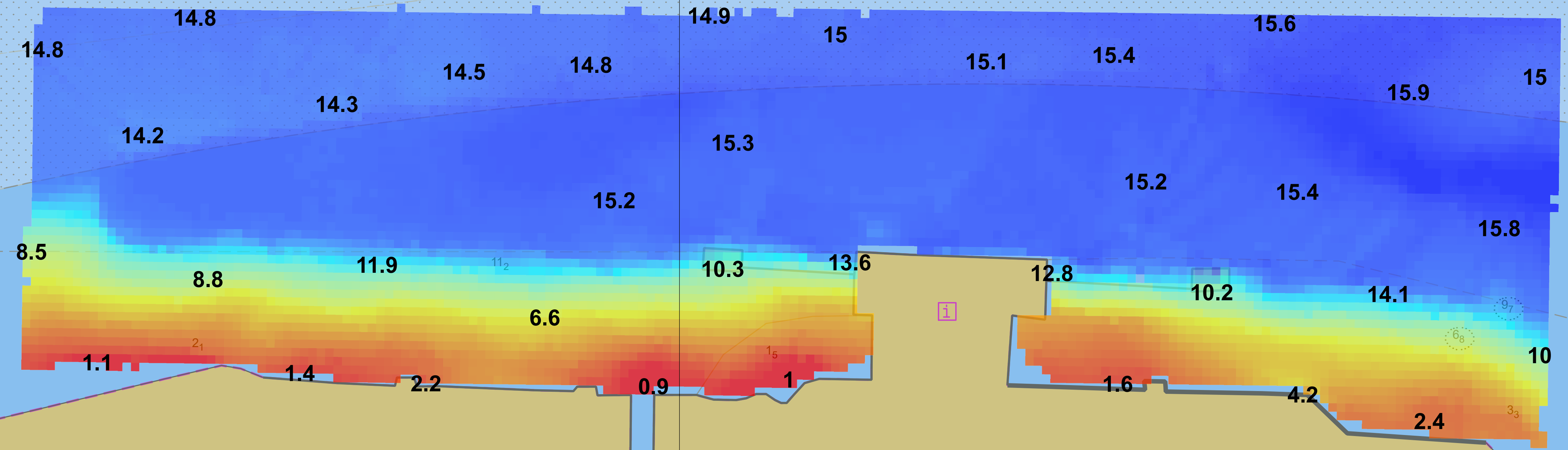


NATIONAL OCEANIC AND ATMOSPHERIC ADMINISTRATION
NATIONAL OCEAN SERVICE
OFFICE OF COAST SURVEY



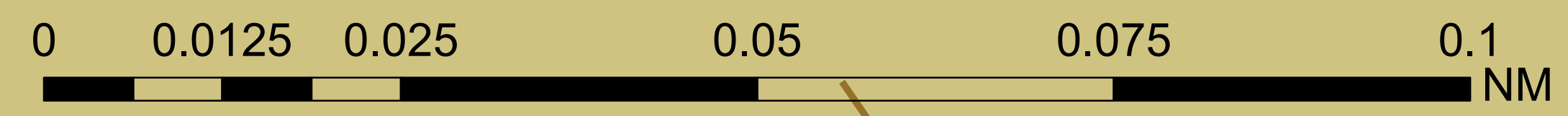
ESD-PHB-23, W00704
Port of Corpus Christi, Texas
Oil Dock 11

REMARKS:	<ul style="list-style-type: none"> • Depths in Meters • Additional data and products for this survey available https://www.ncei.noaa.gov • Isolated features such as rocks, wrecks, and obstructions are not portrayed on this product • Read attached W00704_read_me.txt for additional information
----------	--



27°49'20"N

27°49'20"N



97°26'20"W

97°26'10"W